

**Rampion 2 Wind Farm  
Category 6:  
Environmental Statement  
Volume 4, Appendix 25.4: Onshore  
geophysical survey report  
(Part 4 of 8)**

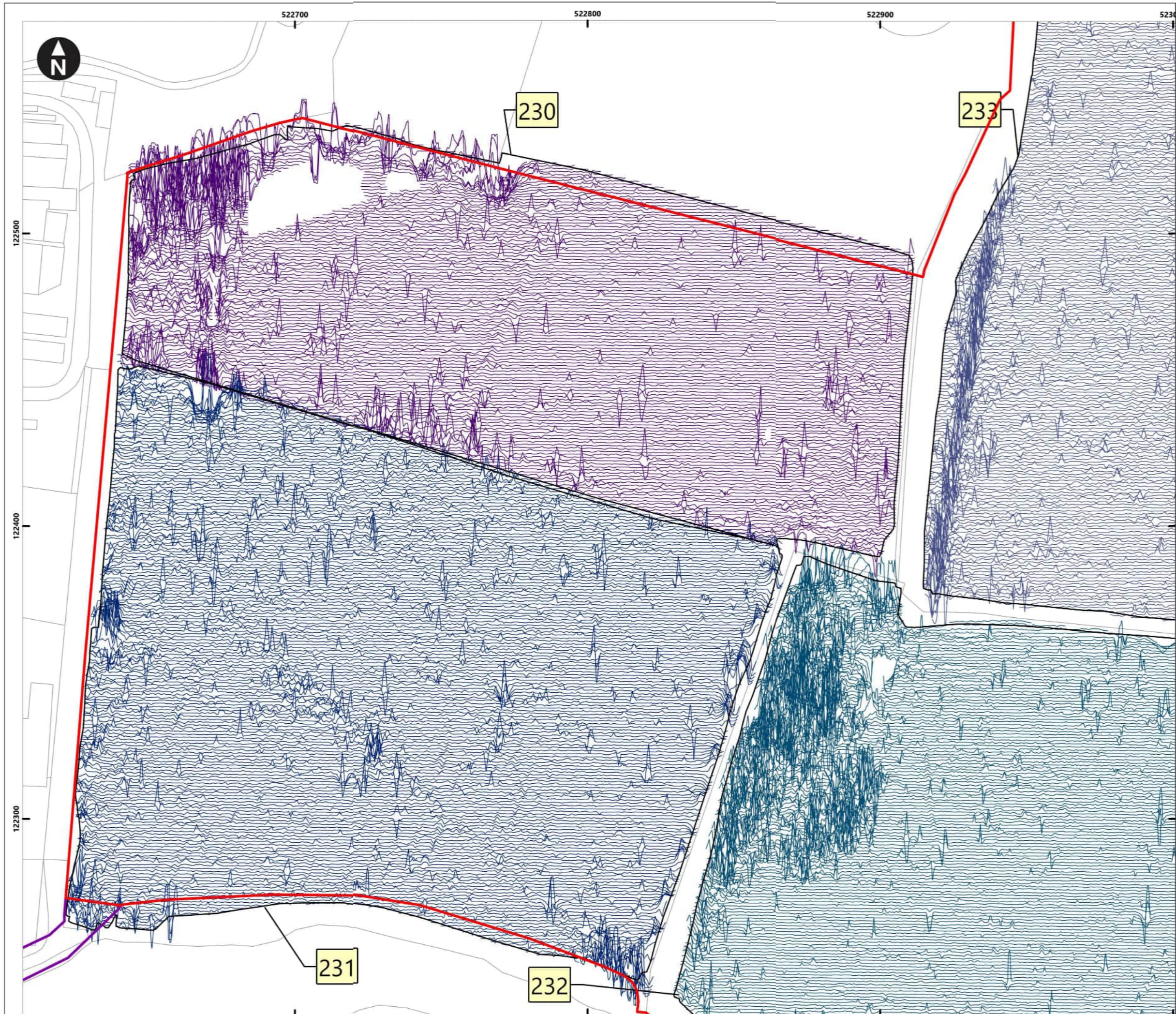
**Date: January 2024  
Revision B**

Document Reference: 6.4.25.4  
Pursuant to: APFP Regulation 5 (2) (a)  
Ecodoc number: 004866585-02




**Document revisions**

<b>Revision</b>	<b>Date</b>	<b>Status/reason for issue</b>	<b>Author</b>	<b>Checked by</b>	<b>Approved by</b>
<b>A</b>	04/08/2023	Final for DCO Application	WSP	RED	RED
<b>B</b>	16/01/2024	Updated report and figures with additional geophysical survey results undertaken subsequent to DCO Application.	WSP	RED	RED

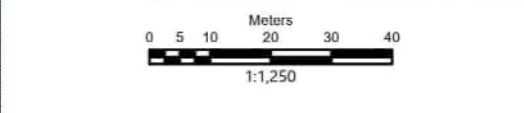
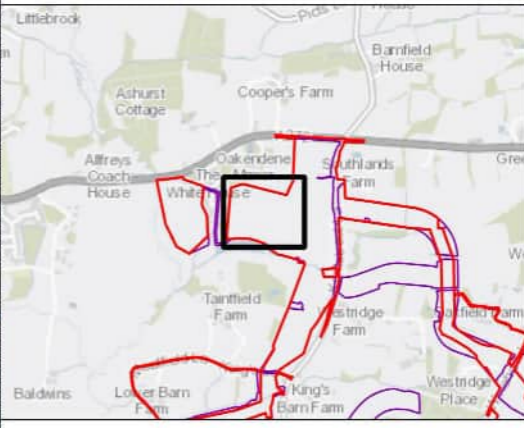


Service Layer Credits: OS Open Background: Contains OS data © Crown Copyright and database right 2020  
 © Crown copyright and database rights [2022] Ordnance Survey 0100031673

- Key**
- Proposed DCO Order Limits
  - Limits of Gradiometer Survey



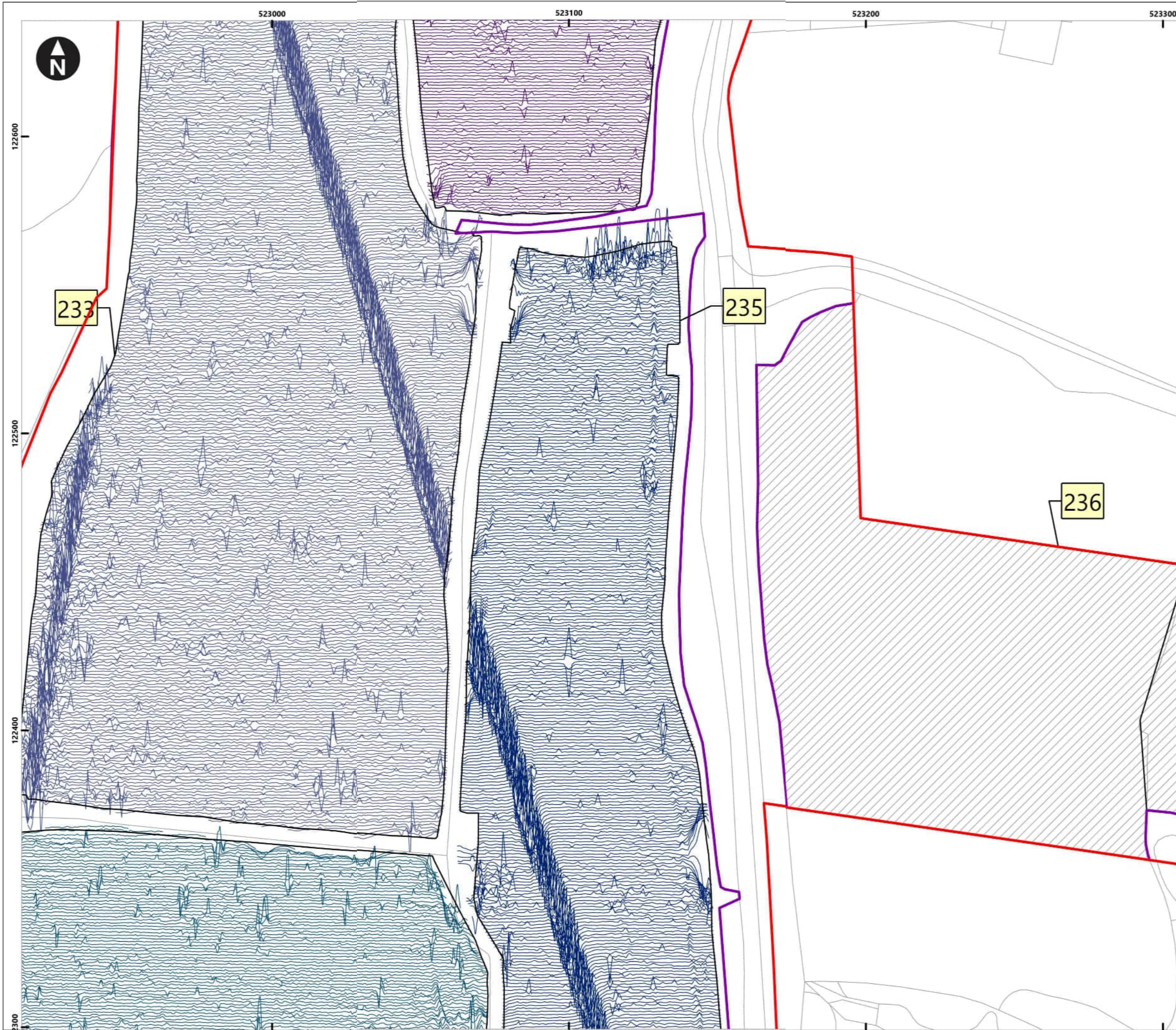
- Field Number
- Map Frame Extent



Rampion Extension Development  


Rampion 2 Offshore Wind Farm  
 Figure 4.138: Minimally processed gradiometer data - XY Trace  
 Onshore Archaeological Geophysical Survey

System Identifier:				Version:
42285-WSPE-ES-ON-FG-OH-0012				1.0
Company:	Drawn By:	Chk/Aprvd:	Drawn Date:	Status:
AOC	SO	WSP	15/12/2023	FINAL



Service Layer Credits: OS Open Background: Contains OS data © Crown Copyright and database right 2020  
 © Crown copyright and database rights [2022] Ordnance Survey 0100031673

**Key**

- Proposed DCO Order Limits
- Limits of Gradiometer Survey
- Outstanding

40nT  
-40nT

1 Field Number

Map Frame Extent

0 5 10 20 30 40  
Meters  
1:1,250

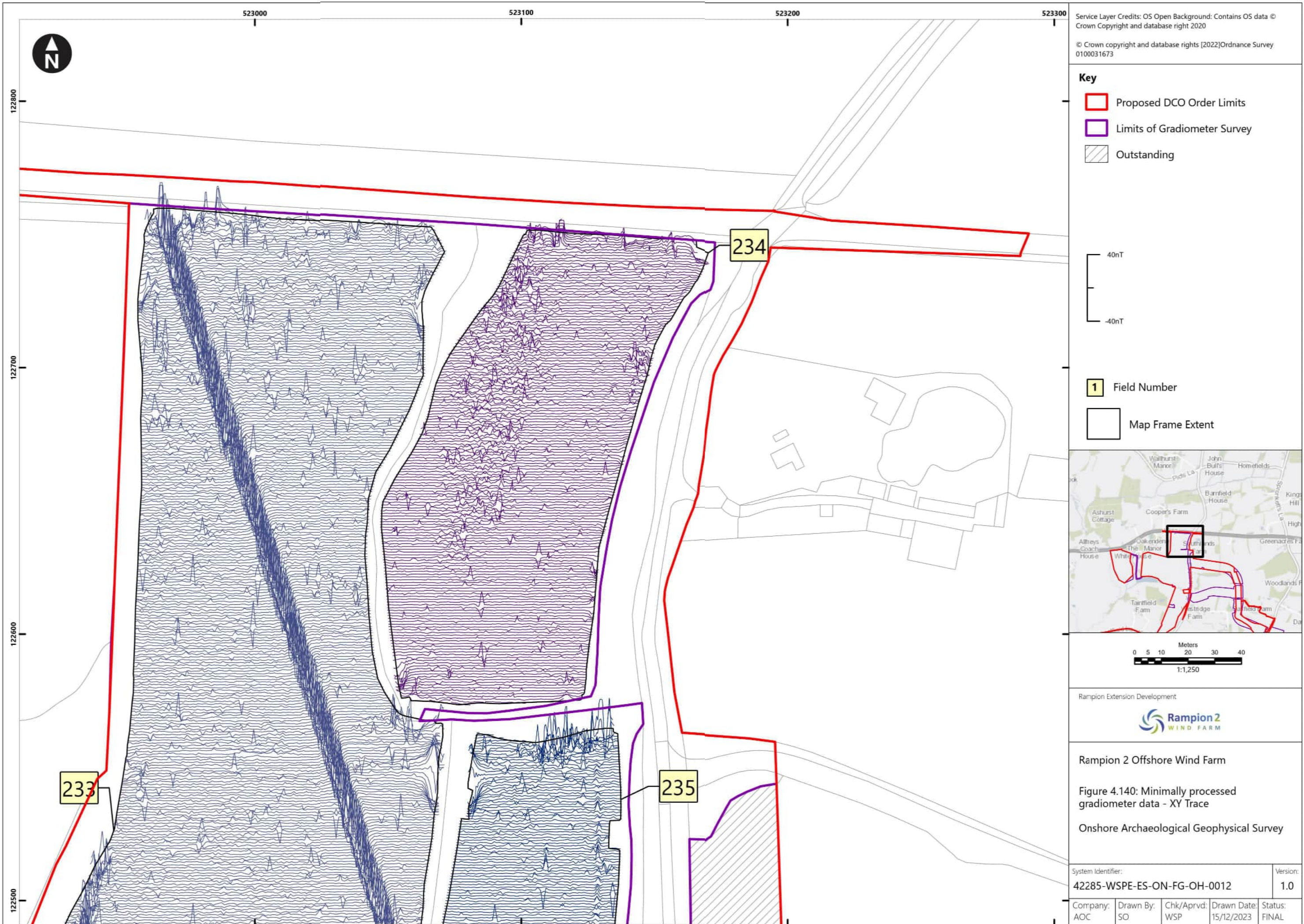
Rampion Extension Development

Rampion 2 Offshore Wind Farm

Figure 4.139: Minimally processed gradiometer data - XY Trace

Onshore Archaeological Geophysical Survey

System Identifier:		Version:	
42285-WSPE-ES-ON-FG-OH-0012		1.0	
Company:	Drawn By:	Chk/Aprvd:	Drawn Date:
AOC	SO	WSP	15/12/2023
Status:			FINAL

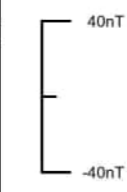


Service Layer Credits: OS Open Background: Contains OS data © Crown Copyright and database right 2020

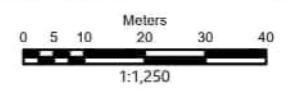
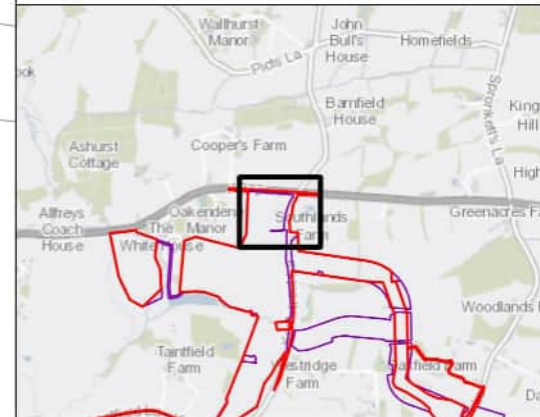
© Crown copyright and database rights [2022] Ordnance Survey 0100031673

**Key**

- Proposed DCO Order Limits
- Limits of Gradiometer Survey
- Outstanding



- Field Number
- Map Frame Extent



Rampion Extension Development

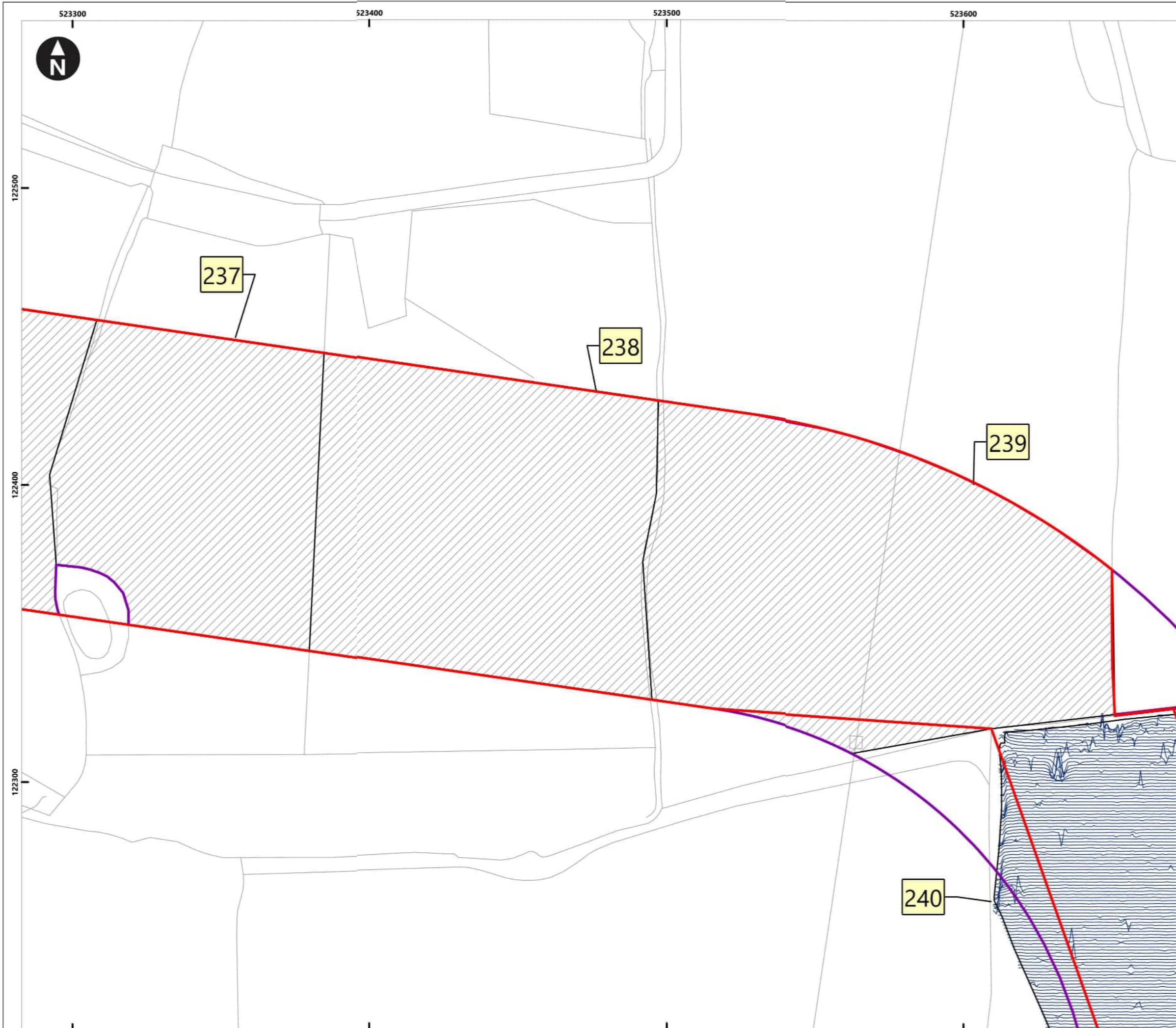
Rampion 2 Offshore Wind Farm

Figure 4.140: Minimally processed gradiometer data - XY Trace

Onshore Archaeological Geophysical Survey

System Identifier:	Version:
42285-WSPE-ES-ON-FG-OH-0012	1.0

Company:	Drawn By:	Chk/Aprvd:	Drawn Date:	Status:
AOC	SO	WSP	15/12/2023	FINAL



Service Layer Credits: OS Open Background: Contains OS data © Crown Copyright and database right 2020  
 © Crown copyright and database rights [2022] Ordnance Survey 0100031673

**Key**

- Proposed DCO Order Limits
- Limits of Gradiometer Survey
- Outstanding

40nT  
-40nT

1 Field Number

Map Frame Extent

0 5 10 20 30 40  
Meters  
1:1,250

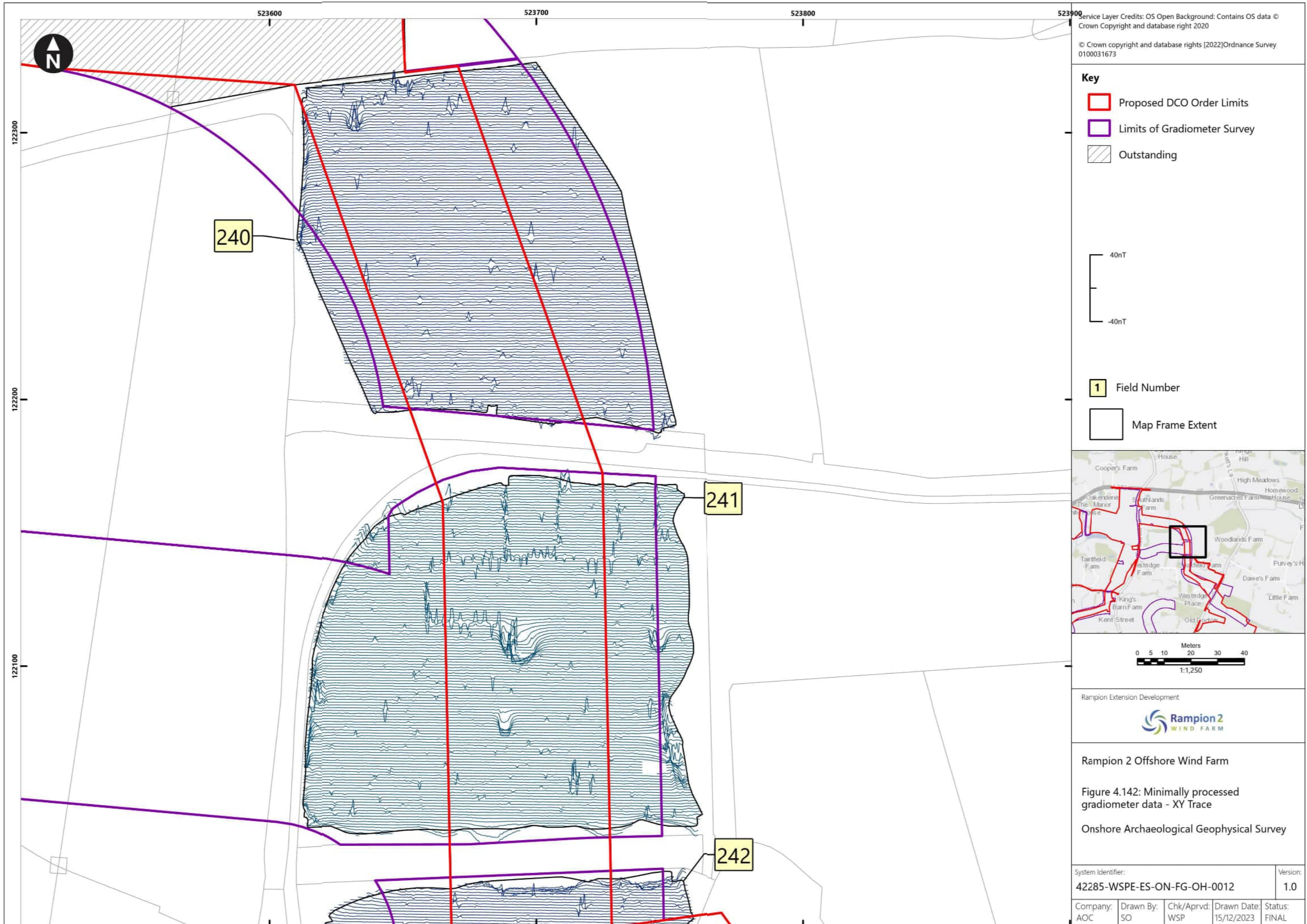
Rampion Extension Development

Rampion 2 Offshore Wind Farm

Figure 4.141: Minimally processed gradiometer data - XY Trace

Onshore Archaeological Geophysical Survey

System Identifier:		Version:		
42285-WSPE-ES-ON-FG-OH-0012		1.0		
Company:	Drawn By:	Chk/Aprvd:	Drawn Date:	Status:
AOC	SO	WSP	15/12/2023	FINAL

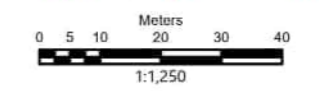
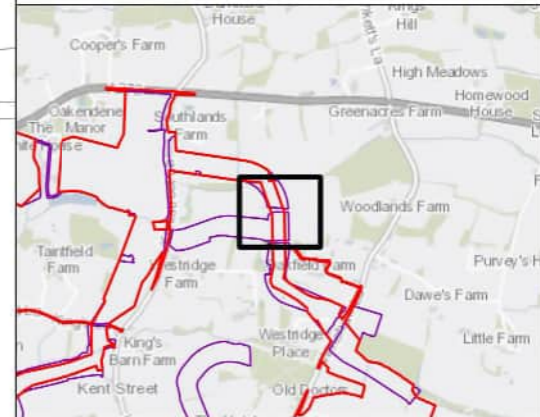


Service Layer Credits: OS Open Background: Contains OS data © Crown Copyright and database right 2020  
 © Crown copyright and database rights [2022] Ordnance Survey 0100031673

- Key**
- Proposed DCO Order Limits
  - Limits of Gradiometer Survey
  - Outstanding



- Field Number
- Map Frame Extent



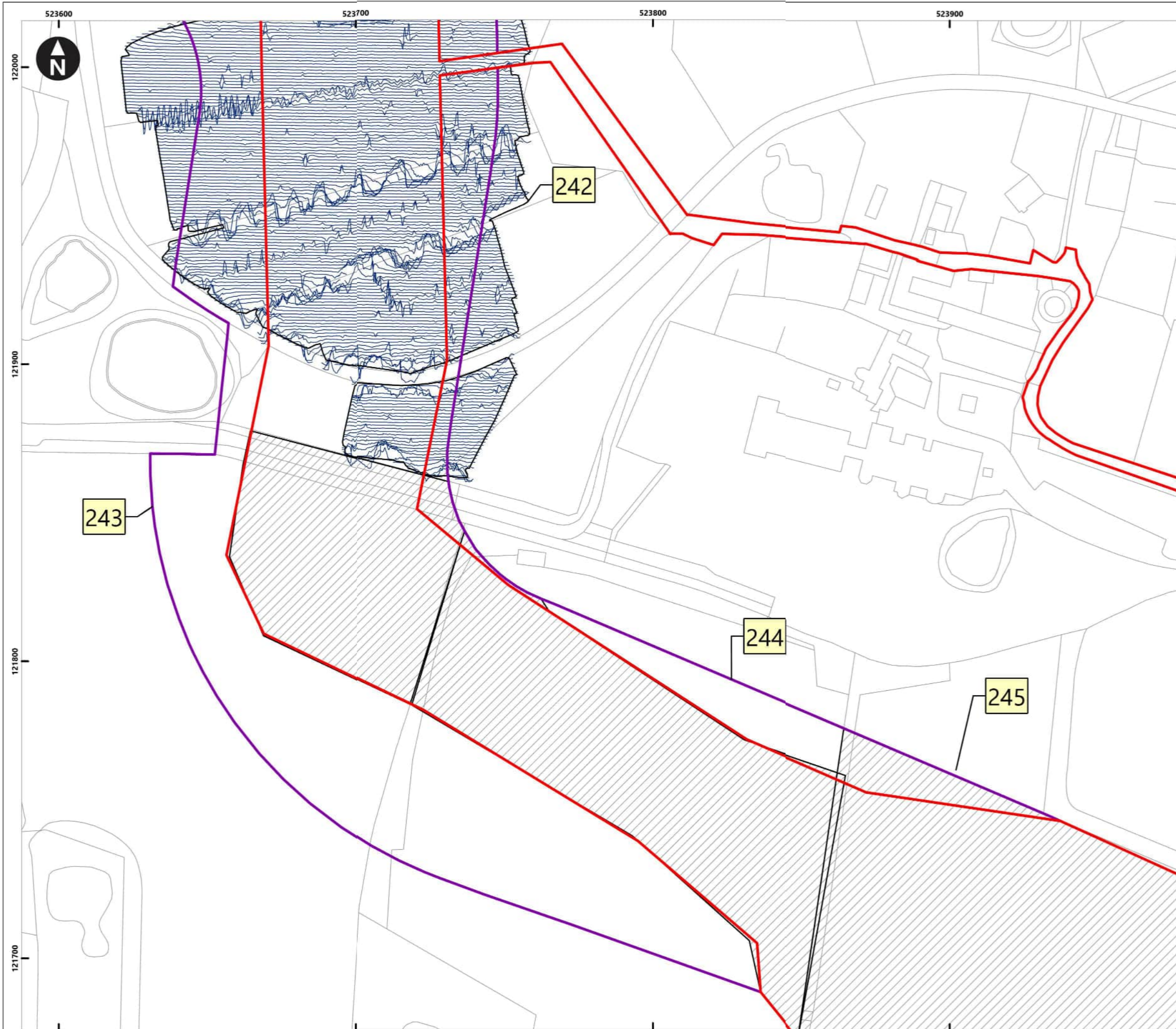
Rampion Extension Development

Rampion 2 Offshore Wind Farm

Figure 4.142: Minimally processed gradiometer data - XY Trace

Onshore Archaeological Geophysical Survey

System Identifier: 42285-WSPE-ES-ON-FG-OH-0012				Version: 1.0
Company: AOC	Drawn By: SO	Chk/Aprvd: WSP	Drawn Date: 15/12/2023	Status: FINAL



Service Layer Credits: OS Open Background: Contains OS data © Crown Copyright and database right 2020  
 © Crown copyright and database rights [2022] Ordnance Survey 0100031673

**Key**

- Proposed DCO Order Limits
- Limits of Gradiometer Survey
- Outstanding

40nT  
-40nT

1 Field Number

Map Frame Extent

0 5 10 20 30 40  
Meters  
1:1,250

Rampion Extension Development

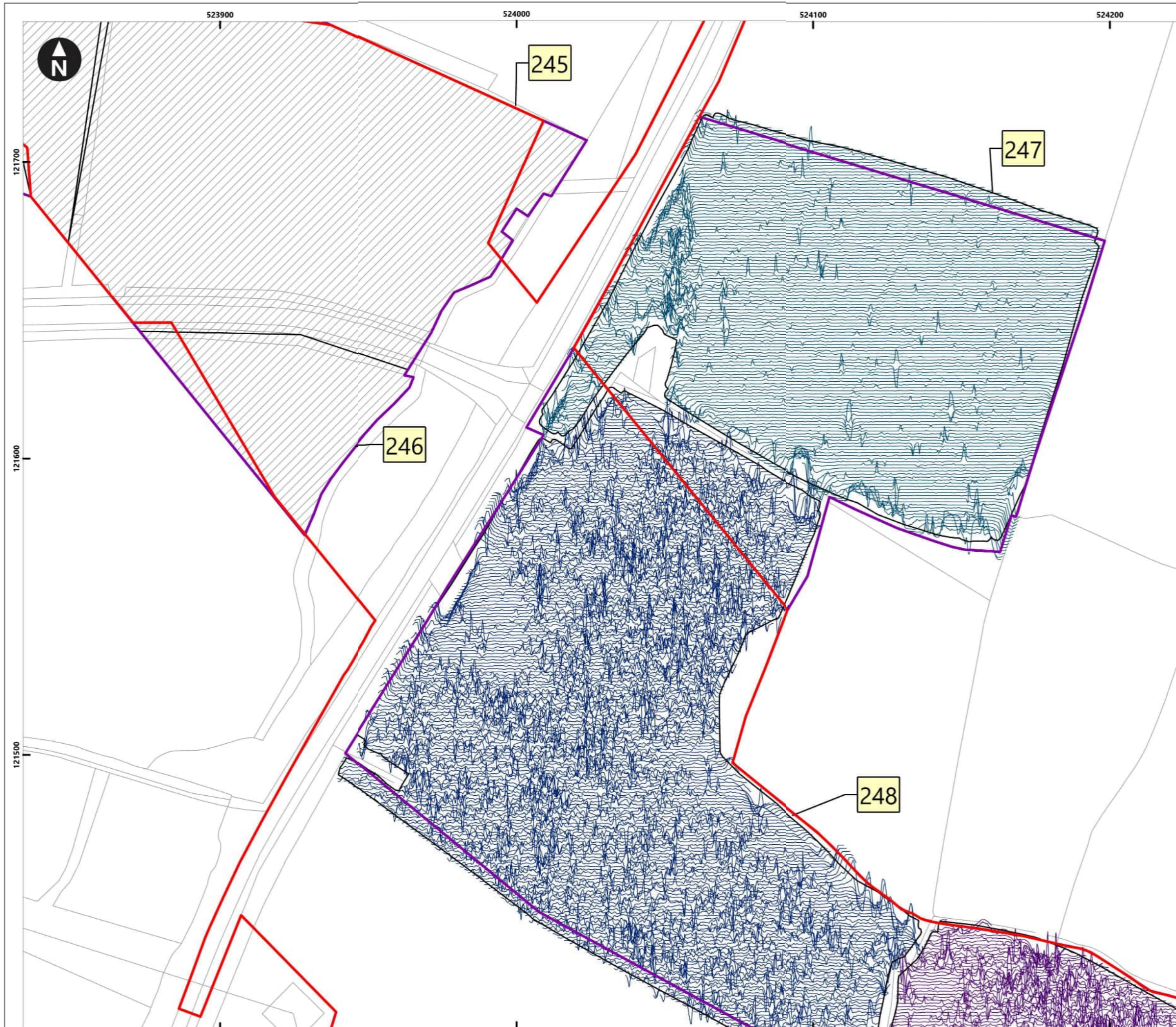
Rampion 2 Offshore Wind Farm

Figure 4.143: Minimally processed gradiometer data - XY Trace

Onshore Archaeological Geophysical Survey

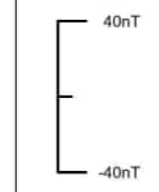
System Identifier:		Version:	
42285-WSPE-ES-ON-FG-OH-0012		1.0	
Company:	Drawn By:	Chk/Aprvd:	Drawn Date:
AOC	SO	WSP	15/12/2023
Status:		FINAL	



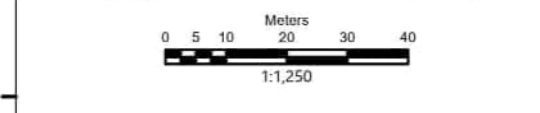
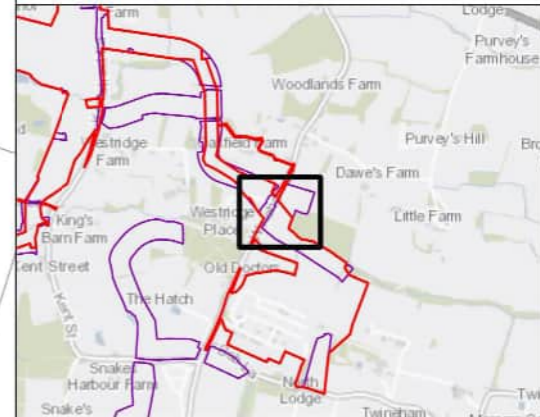


Service Layer Credits: OS Open Background: Contains OS data © Crown Copyright and database right 2020  
 © Crown copyright and database rights [2022] Ordnance Survey 0100031673

- Key**
- Proposed DCO Order Limits
  - Limits of Gradiometer Survey
  - Outstanding



- 1 Field Number
- Map Frame Extent



Rampion Extension Development

Rampion 2 Offshore Wind Farm

Figure 4.144: Minimally processed gradiometer data - XY Trace

Onshore Archaeological Geophysical Survey

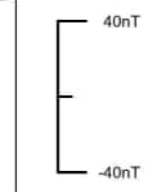
System Identifier: 42285-WSPE-ES-ON-FG-OH-0012				Version: 1.0
Company: AOC	Drawn By: SO	Chk/Aprvd: WSP	Drawn Date: 15/12/2023	Status: FINAL



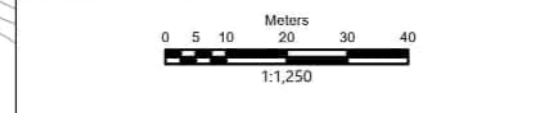
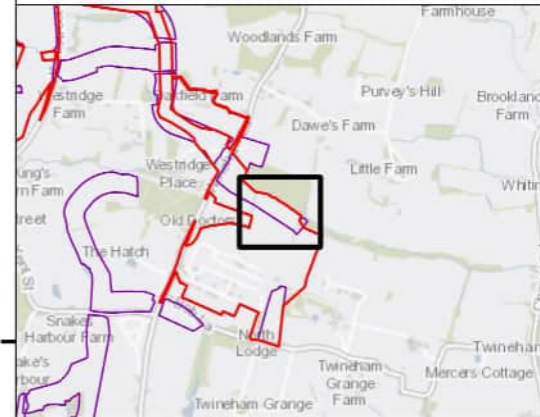
Service Layer Credits: OS Open Background: Contains OS data © Crown Copyright and database right 2020  
 © Crown copyright and database rights [2022] Ordnance Survey 0100031673

**Key**

- Proposed DCO Order Limits
- Limits of Gradiometer Survey



- 1 Field Number
- Map Frame Extent



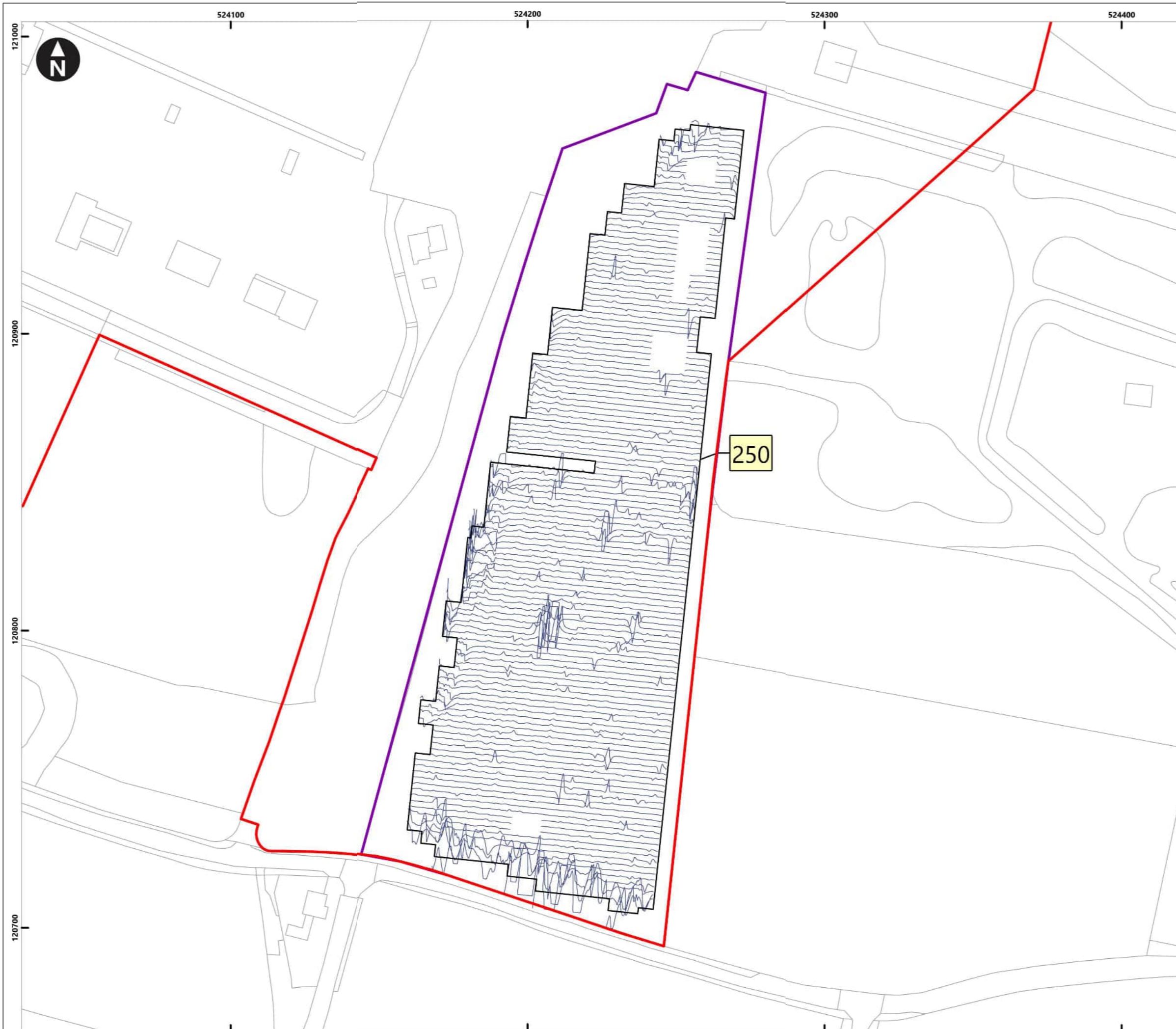
Rampion Extension Development

Rampion 2 Offshore Wind Farm

Figure 4.145: Minimally processed gradiometer data - XY Trace

Onshore Archaeological Geophysical Survey

System Identifier:				Version:
42285-WSPE-ES-ON-FG-OH-0012				1.0
Company:	Drawn By:	Chk/Aprvd:	Drawn Date:	Status:
AOC	SO	WSP	15/12/2023	FINAL



Service Layer Credits: OS Open Background: Contains OS data © Crown Copyright and database right 2020  
 © Crown copyright and database rights [2022] Ordnance Survey 0100031673

**Key**

- Proposed DCO Order Limits
- Limits of Gradiometer Survey

40nT  
-40nT

1 Field Number

Map Frame Extent

0 5 10 20 30 40  
Meters  
1:1,250

Rampion Extension Development

Rampion 2 Offshore Wind Farm

Figure 4.146: Minimally processed gradiometer data - XY Trace

Onshore Archaeological Geophysical Survey

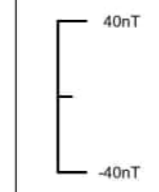
System Identifier:		Version:		
42285-WSPE-ES-ON-FG-OH-0012		1.0		
Company:	Drawn By:	Chk/Aprvd:	Drawn Date:	Status:
AOC	SO	WSP	15/12/2023	FINAL



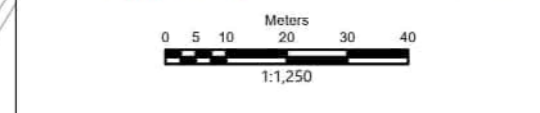
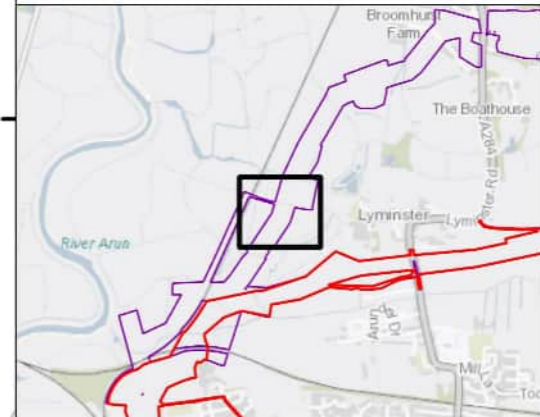
Service Layer Credits: OS Open Background: Contains OS data © Crown Copyright and database right 2020  
 © Crown copyright and database rights [2022] Ordnance Survey 0100031673

**Key**

- Proposed DCO Order Limits
- Limits of Gradiometer Survey



- Field Number
- Map Frame Extent



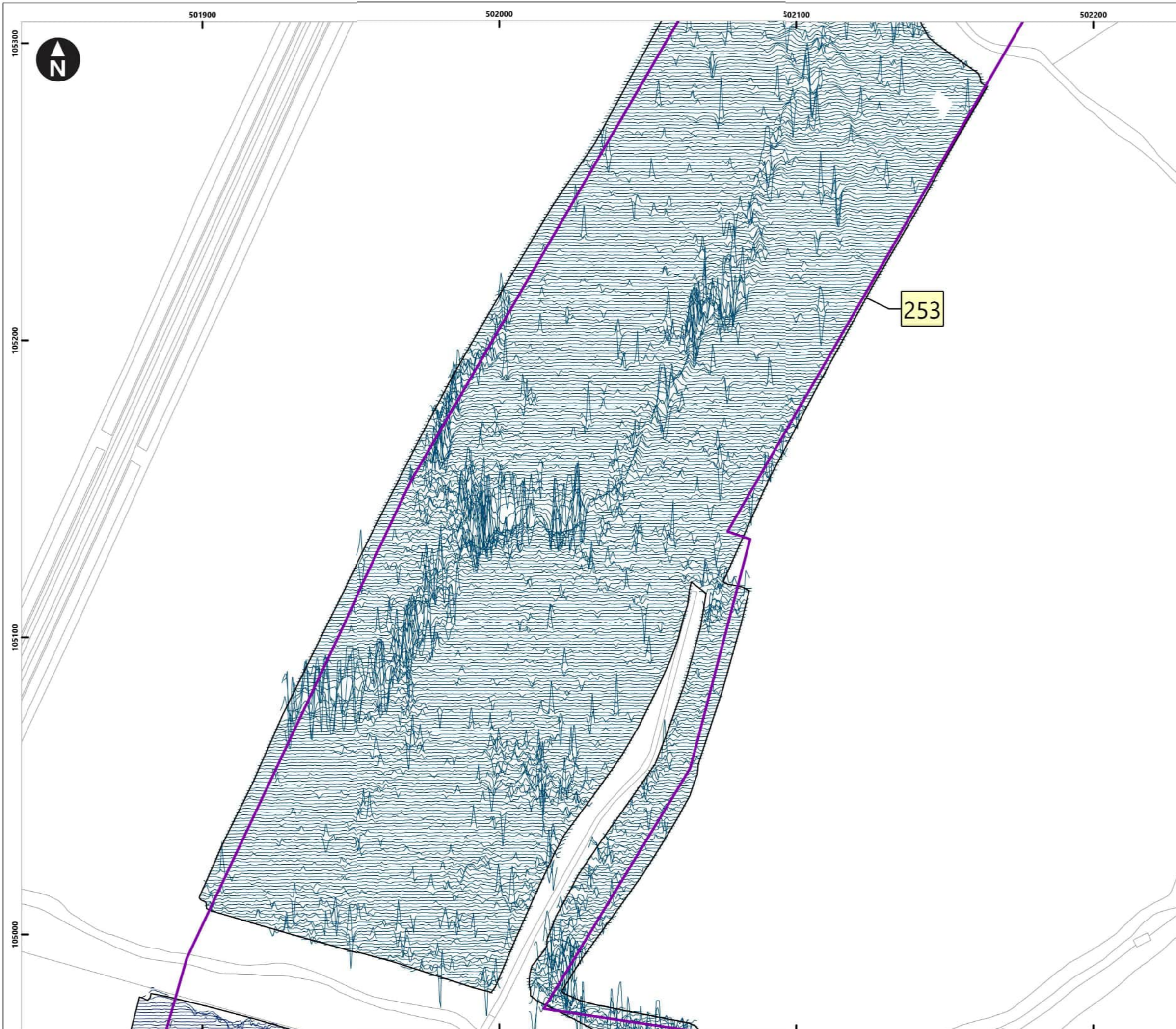
Rampion Extension Development

Rampion 2 Offshore Wind Farm

Figure 4.147: Minimally processed gradiometer data - XY Trace

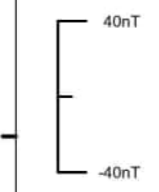
Onshore Archaeological Geophysical Survey

System Identifier: 42285-WSPE-ES-ON-FG-OH-0012				Version: 1.0
Company: AOC	Drawn By: SO	Chk/Aprvd: WSP	Drawn Date: 15/12/2023	Status: FINAL

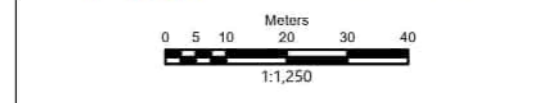
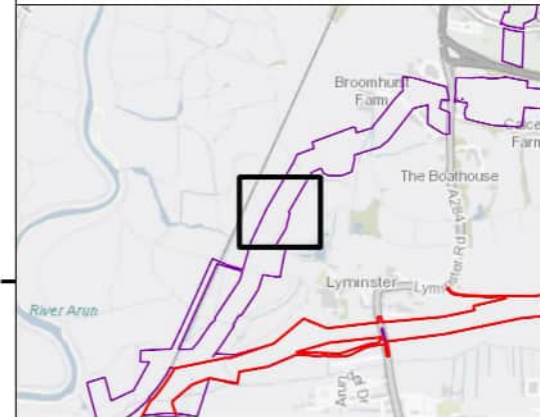


Service Layer Credits: OS Open Background: Contains OS data © Crown Copyright and database right 2020  
 © Crown copyright and database rights [2022] Ordnance Survey 0100031673

- Key**
- Proposed DCO Order Limits
  - Limits of Gradiometer Survey



- Field Number
- Map Frame Extent



Rampion Extension Development  


Rampion 2 Offshore Wind Farm  
 Figure 4.148: Minimally processed gradiometer data - XY Trace  
 Onshore Archaeological Geophysical Survey

System Identifier: 42285-WSPE-ES-ON-FG-OH-0012				Version: 1.0
Company: AOC	Drawn By: SO	Chk/Aprvd: WSP	Drawn Date: 15/12/2023	Status: FINAL



Service Layer Credits: OS Open Background: Contains OS data © Crown Copyright and database right 2020  
 © Crown copyright and database rights [2022] Ordnance Survey 0100031673

**Key**

- Proposed DCO Order Limits
- Limits of Gradiometer Survey

40nT  
-40nT

1 Field Number

Map Frame Extent

0 5 10 20 30 40  
Meters  
1:1,250

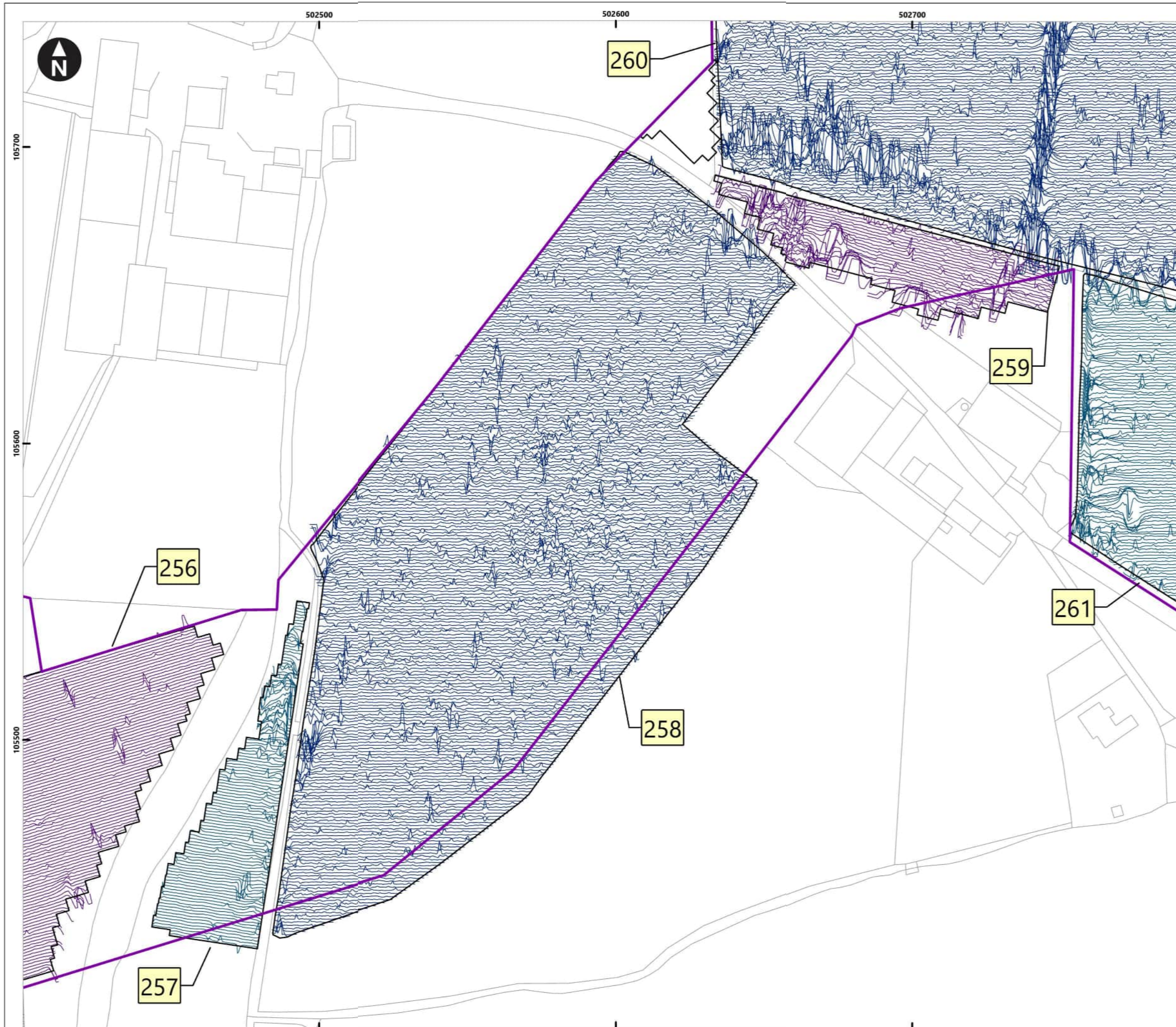
Rampion Extension Development

Rampion 2 Offshore Wind Farm

Figure 4.149: Minimally processed gradiometer data - XY Trace

Onshore Archaeological Geophysical Survey

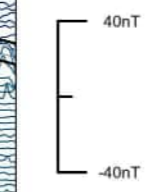
System Identifier: 42285-WSP-E-S-ON-FG-OH-0012				Version: 1.0
Company: AOC	Drawn By: SO	Chk/Aprvd: WSP	Drawn Date: 15/12/2023	Status: FINAL



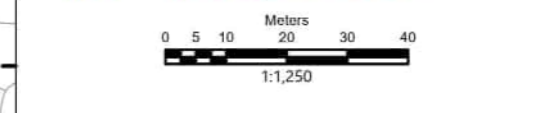
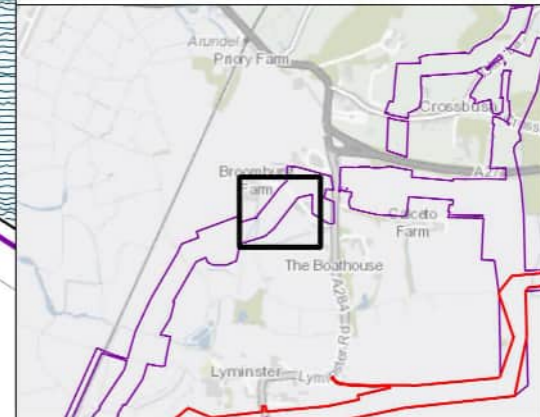
Service Layer Credits: OS Open Background: Contains OS data © Crown Copyright and database right 2020  
 © Crown copyright and database rights [2022] Ordnance Survey 0100031673

**Key**

- Proposed DCO Order Limits
- Limits of Gradiometer Survey



- 1 Field Number
- Map Frame Extent



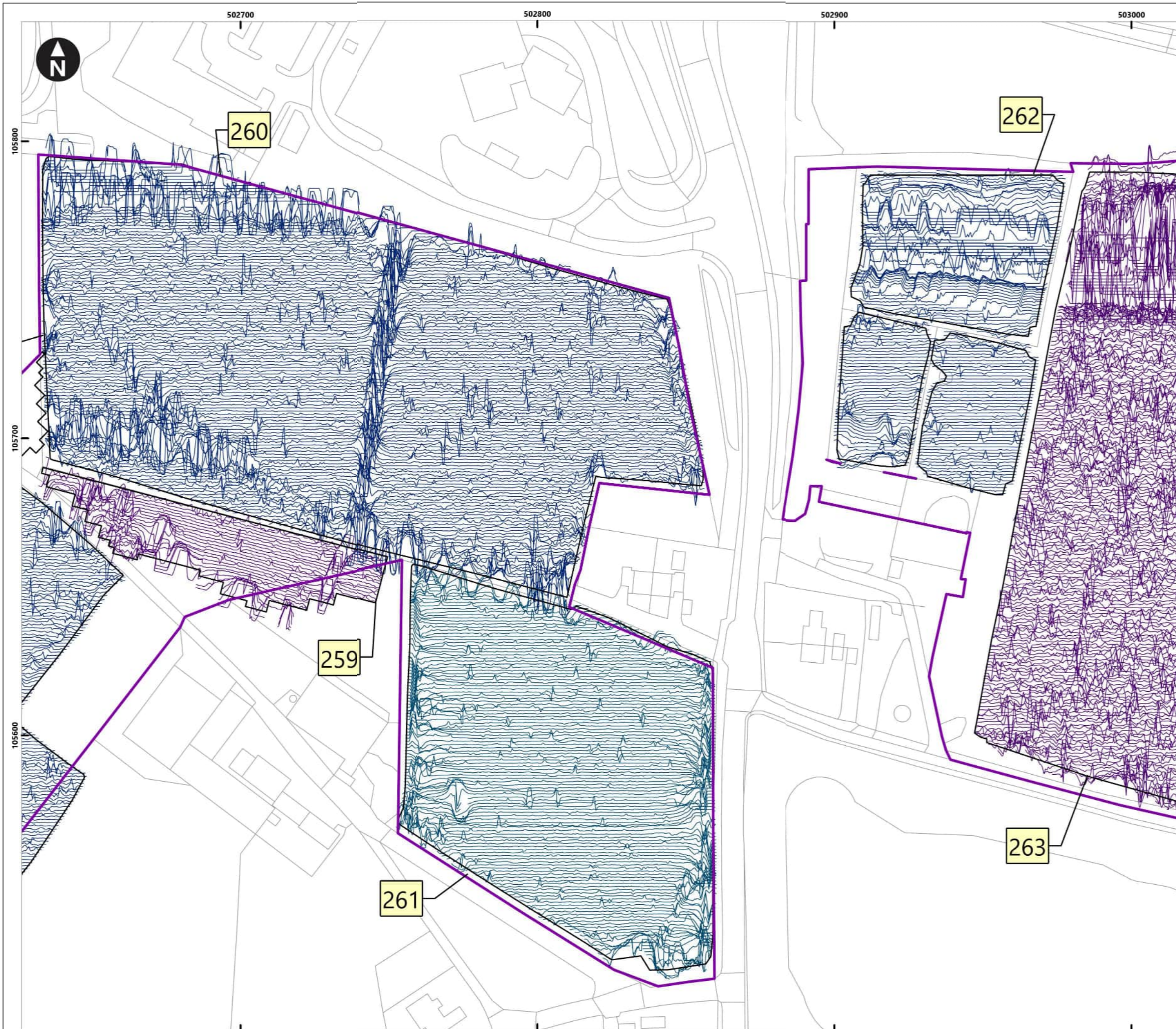
Rampion Extension Development

Rampion 2 Offshore Wind Farm

Figure 4.150: Minimally processed gradiometer data - XY Trace

Onshore Archaeological Geophysical Survey

System Identifier:				Version:
42285-WSPE-ES-ON-FG-OH-0012				1.0
Company:	Drawn By:	Chk/Aprvd:	Drawn Date:	Status:
AOC	SO	WSP	15/12/2023	FINAL



Service Layer Credits: OS Open Background: Contains OS data © Crown Copyright and database right 2020  
 © Crown copyright and database rights [2022] Ordnance Survey 0100031673

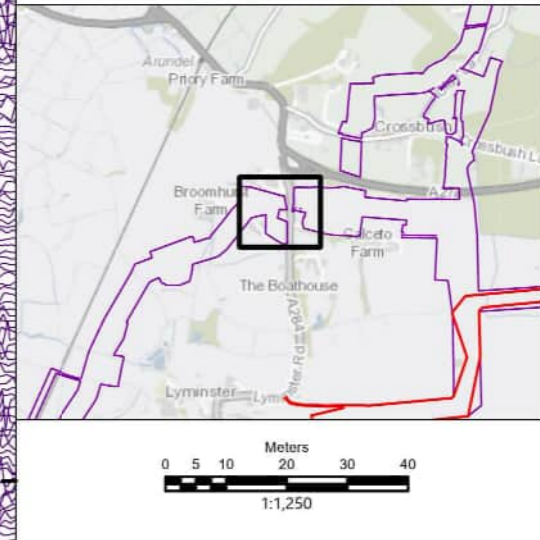
**Key**

- Proposed DCO Order Limits
- Limits of Gradiometer Survey


40nT  
-40nT

1 Field Number

Map Frame Extent



Rampion Extension Development



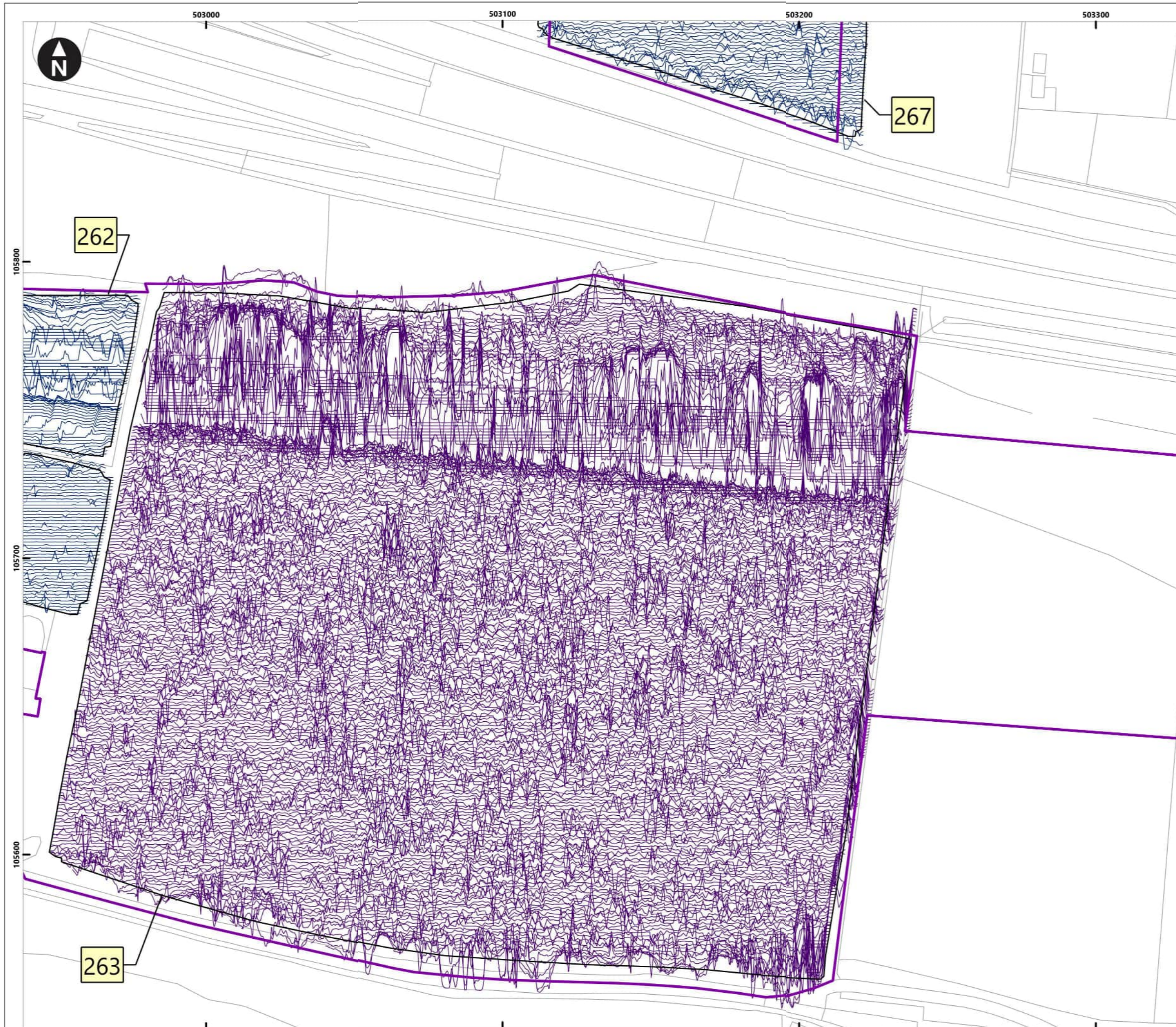
Rampion 2 Offshore Wind Farm

Figure 4.151: Minimally processed gradiometer data - XY Trace

Onshore Archaeological Geophysical Survey

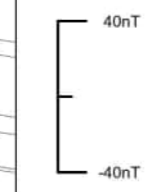
System Identifier: 42285-WSPE-ES-ON-FG-OH-0012				Version: 1.0
Company: AOC	Drawn By: SO	Chk/Aprvd: WSP	Drawn Date: 15/12/2023	Status: FINAL



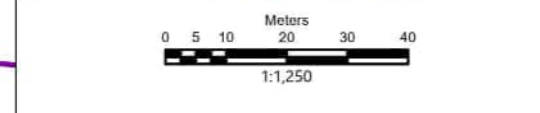
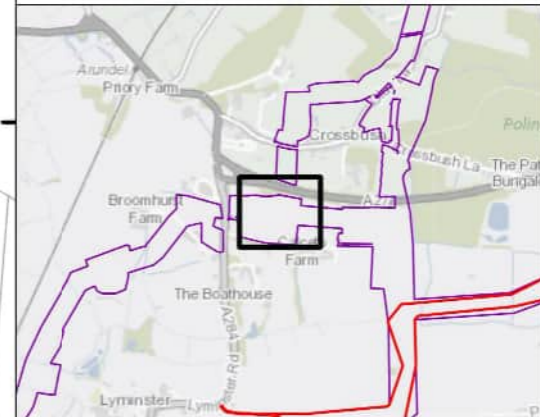


Service Layer Credits: OS Open Background: Contains OS data © Crown Copyright and database right 2020  
 © Crown copyright and database rights [2022] Ordnance Survey 0100031673

- Key**
- Proposed DCO Order Limits
  - Limits of Gradiometer Survey



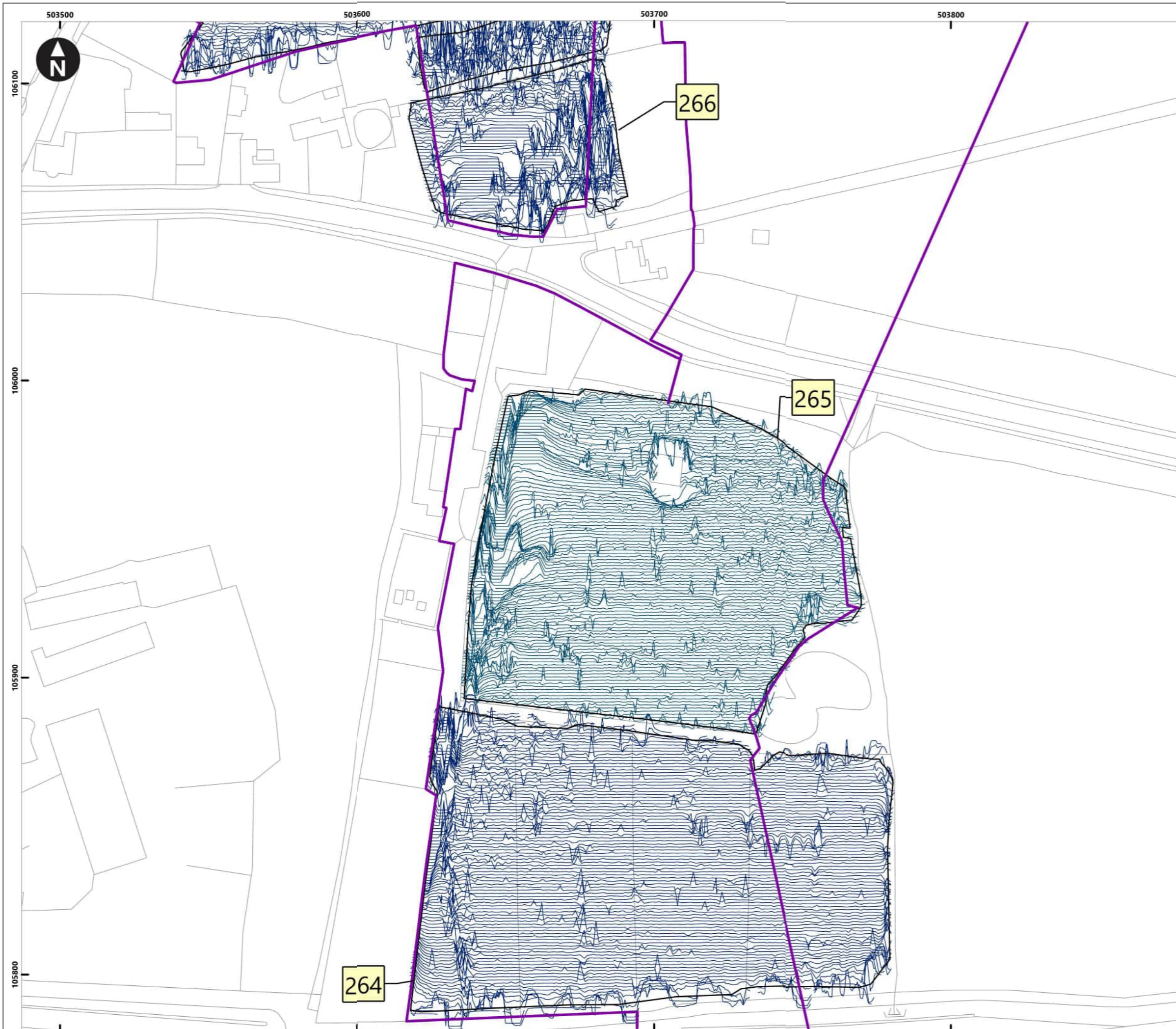
- 1 Field Number
- Map Frame Extent



Rampion Extension Development  


Rampion 2 Offshore Wind Farm  
 Figure 4.152: Minimally processed gradiometer data - XY Trace  
 Onshore Archaeological Geophysical Survey

System Identifier: 42285-WSPE-ES-ON-FG-OH-0012				Version: 1.0
Company: AOC	Drawn By: SO	Chk/Aprvd: WSP	Drawn Date: 15/12/2023	Status: FINAL



Service Layer Credits: OS Open Background: Contains OS data © Crown Copyright and database right 2020  
 © Crown copyright and database rights [2022] Ordnance Survey 0100031673

**Key**

- Proposed DCO Order Limits
- Limits of Gradiometer Survey

40nT  
-40nT

1 Field Number

Map Frame Extent

0 5 10 20 30 40  
Meters  
1:1,250

Rampion Extension Development

Rampion 2 Offshore Wind Farm

Figure 4.153: Minimally processed gradiometer data - XY Trace

Onshore Archaeological Geophysical Survey

System Identifier:		Version:		
42285-WSPE-ES-ON-FG-OH-0012		1.0		
Company:	Drawn By:	Chk/Aprvd:	Drawn Date:	Status:
AOC	SO	WSP	15/12/2023	FINAL



Service Layer Credits: OS Open Background: Contains OS data © Crown Copyright and database right 2020  
 © Crown copyright and database rights [2022] Ordnance Survey 0100031673

**Key**

- Proposed DCO Order Limits
- Limits of Gradiometer Survey

40nT  
-40nT

1 Field Number

Map Frame Extent

0 5 10 20 30 40 Meters  
1:1,250

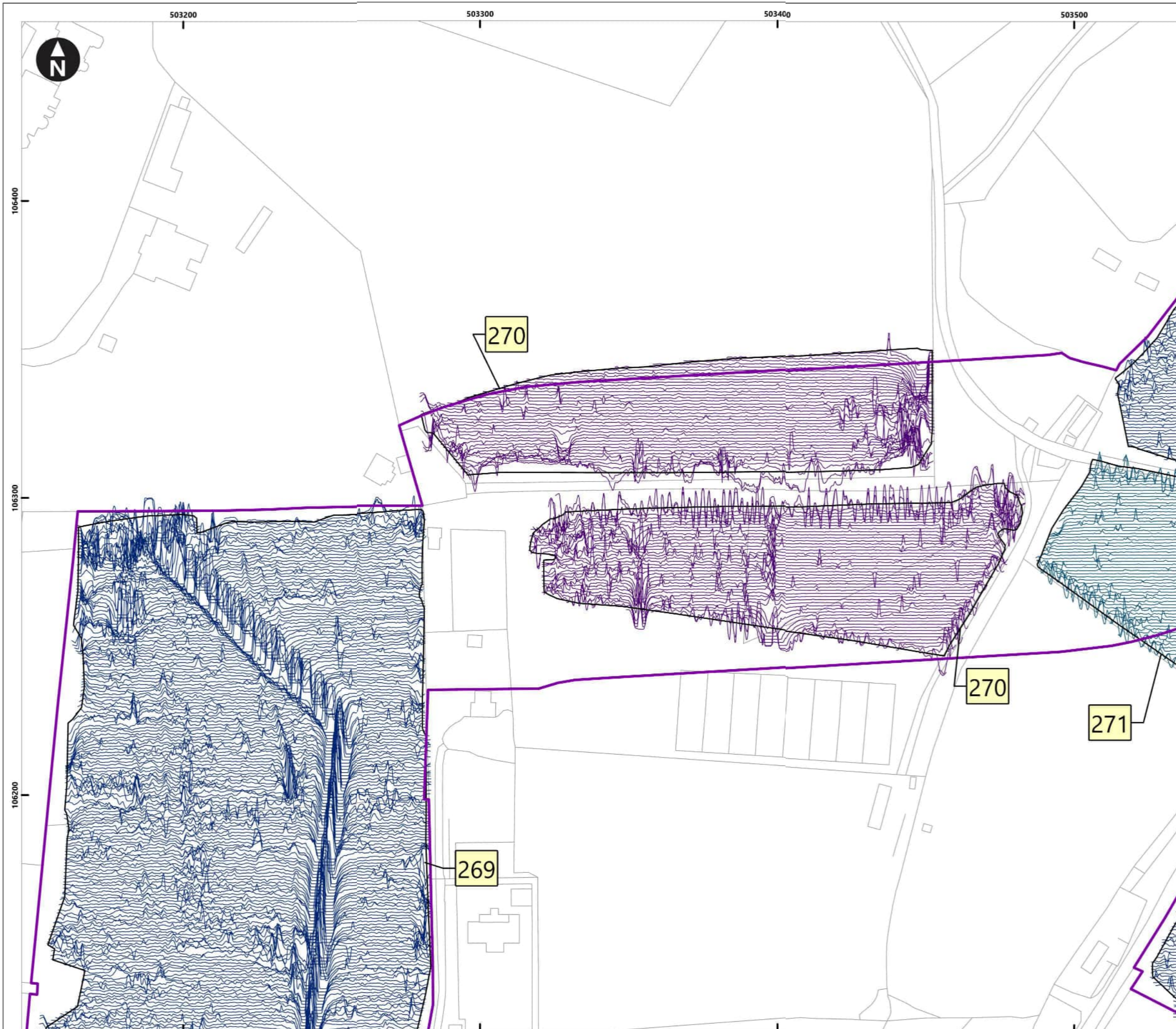
Rampion Extension Development

Rampion 2 Offshore Wind Farm

Figure 4.154: Minimally processed gradiometer data - XY Trace

Onshore Archaeological Geophysical Survey

System Identifier:		Version:		
42285-WSPE-ES-ON-FG-OH-0012		1.0		
Company:	Drawn By:	Chk/Aprvd:	Drawn Date:	Status:
AOC	SO	WSP	15/12/2023	FINAL



Service Layer Credits: OS Open Background: Contains OS data © Crown Copyright and database right 2020  
 © Crown copyright and database rights [2022] Ordnance Survey 0100031673

**Key**

- Proposed DCO Order Limits
- Limits of Gradiometer Survey

40nT  
-40nT

1 Field Number

Map Frame Extent

0 5 10 20 30 40  
Meters  
1:1,250

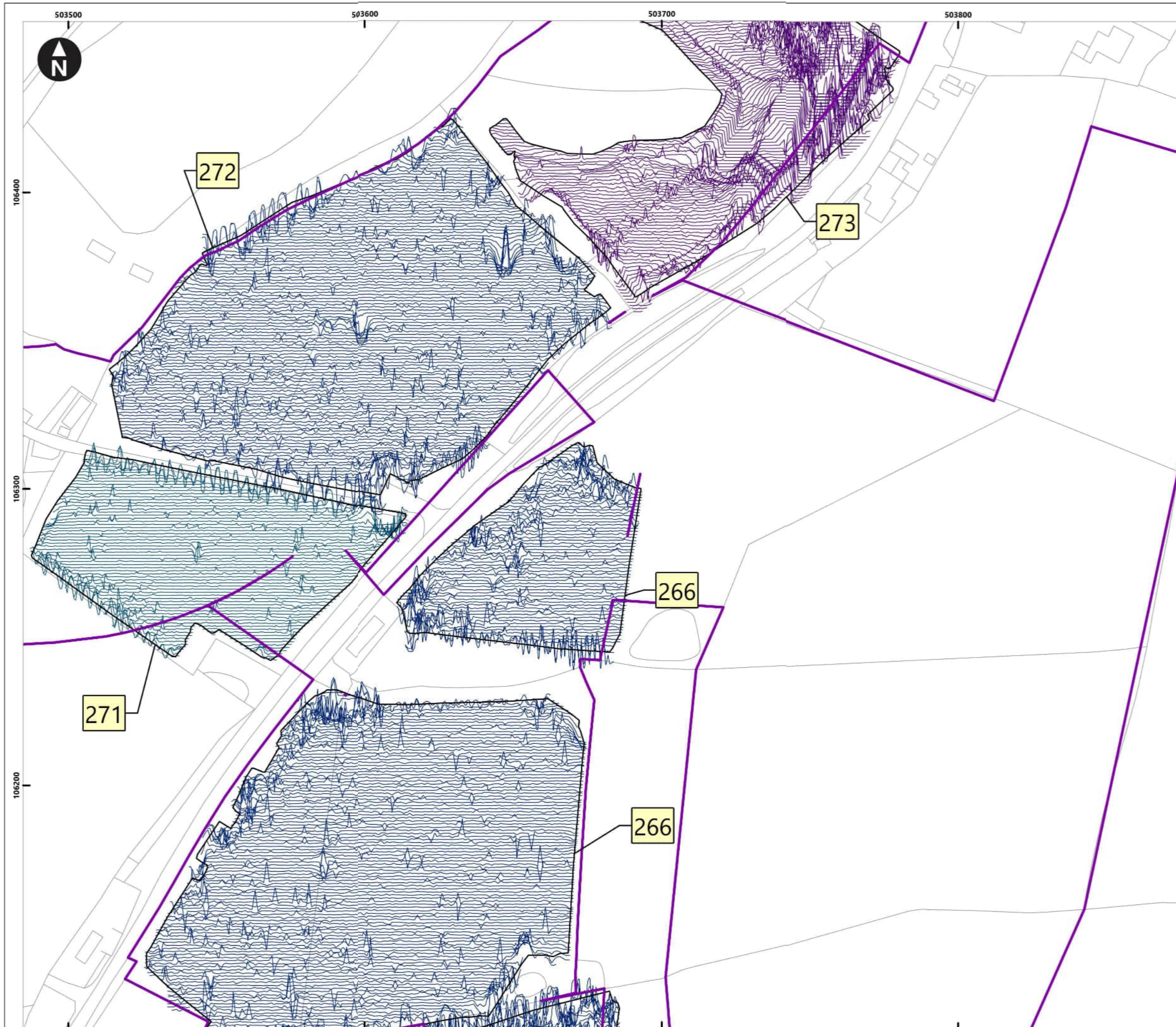
Rampion Extension Development

Rampion 2 Offshore Wind Farm

Figure 4.155: Minimally processed gradiometer data - XY Trace

Onshore Archaeological Geophysical Survey

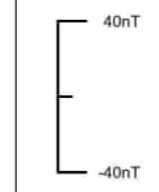
System Identifier:		Version:		
42285-WSPE-ES-ON-FG-OH-0012		1.0		
Company:	Drawn By:	Chk/Aprvd:	Drawn Date:	Status:
AOC	SO	WSP	15/12/2023	FINAL



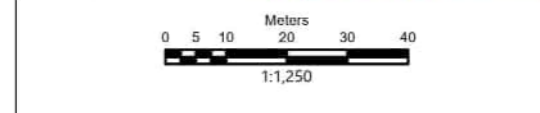
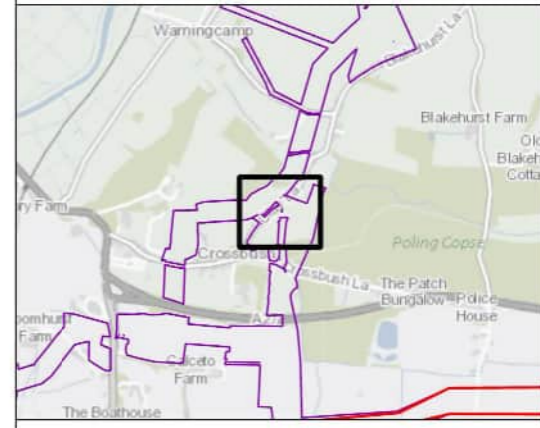
Service Layer Credits: OS Open Background: Contains OS data © Crown Copyright and database right 2020  
 © Crown copyright and database rights [2022] Ordnance Survey 0100031673

**Key**

- Proposed DCO Order Limits
- Limits of Gradiometer Survey



- 1 Field Number
- Map Frame Extent



Rampion Extension Development

**Rampion 2 Offshore Wind Farm**

Figure 4.156: Minimally processed gradiometer data - XY Trace

**Onshore Archaeological Geophysical Survey**

System Identifier:		Version:	
42285-WSPE-ES-ON-FG-OH-0012		1.0	

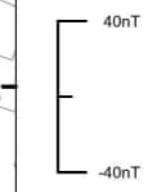
Company:	Drawn By:	Chk/Aprvd:	Drawn Date:	Status:
AOC	SO	WSP	15/12/2023	FINAL



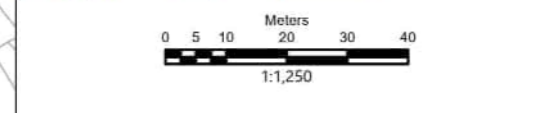
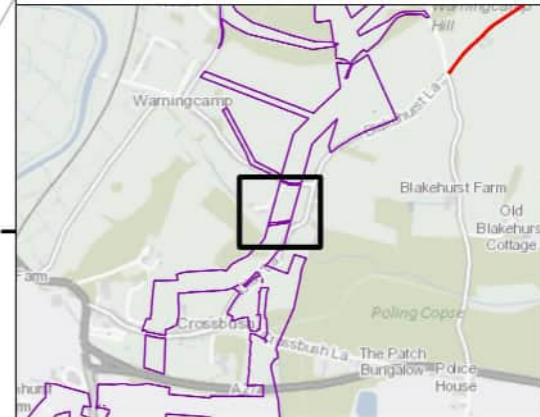
Service Layer Credits: OS Open Background: Contains OS data © Crown Copyright and database right 2020  
 © Crown copyright and database rights [2022] Ordnance Survey 0100031673

**Key**

- Proposed DCO Order Limits
- Limits of Gradiometer Survey



- 1 Field Number
- Map Frame Extent



Rampion Extension Development

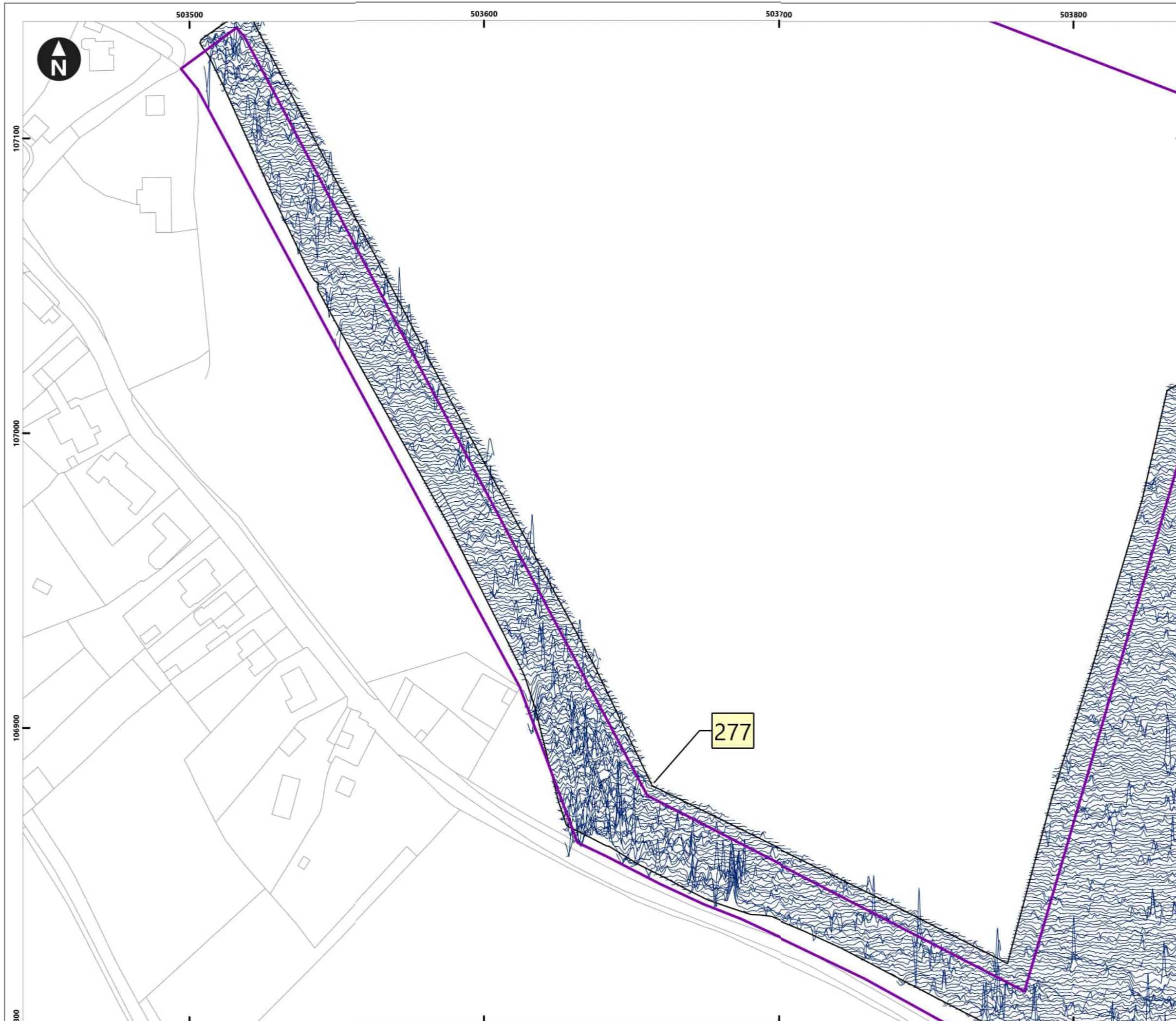


Rampion 2 Offshore Wind Farm

Figure 4.157: Minimally processed gradiometer data - XY Trace

Onshore Archaeological Geophysical Survey

System Identifier:				Version:
42285-WSPE-ES-ON-FG-OH-0012				1.0
Company:	Drawn By:	Chk/Aprvd:	Drawn Date:	Status:
AOC	SO	WSP	15/12/2023	FINAL



Service Layer Credits: OS Open Background: Contains OS data © Crown Copyright and database right 2020  
 © Crown copyright and database rights [2022] Ordnance Survey 0100031673

**Key**

- Proposed DCO Order Limits
- Limits of Gradiometer Survey

40nT  
-40nT

1 Field Number

Map Frame Extent

0 5 10 20 30 40  
Meters  
1:1,250

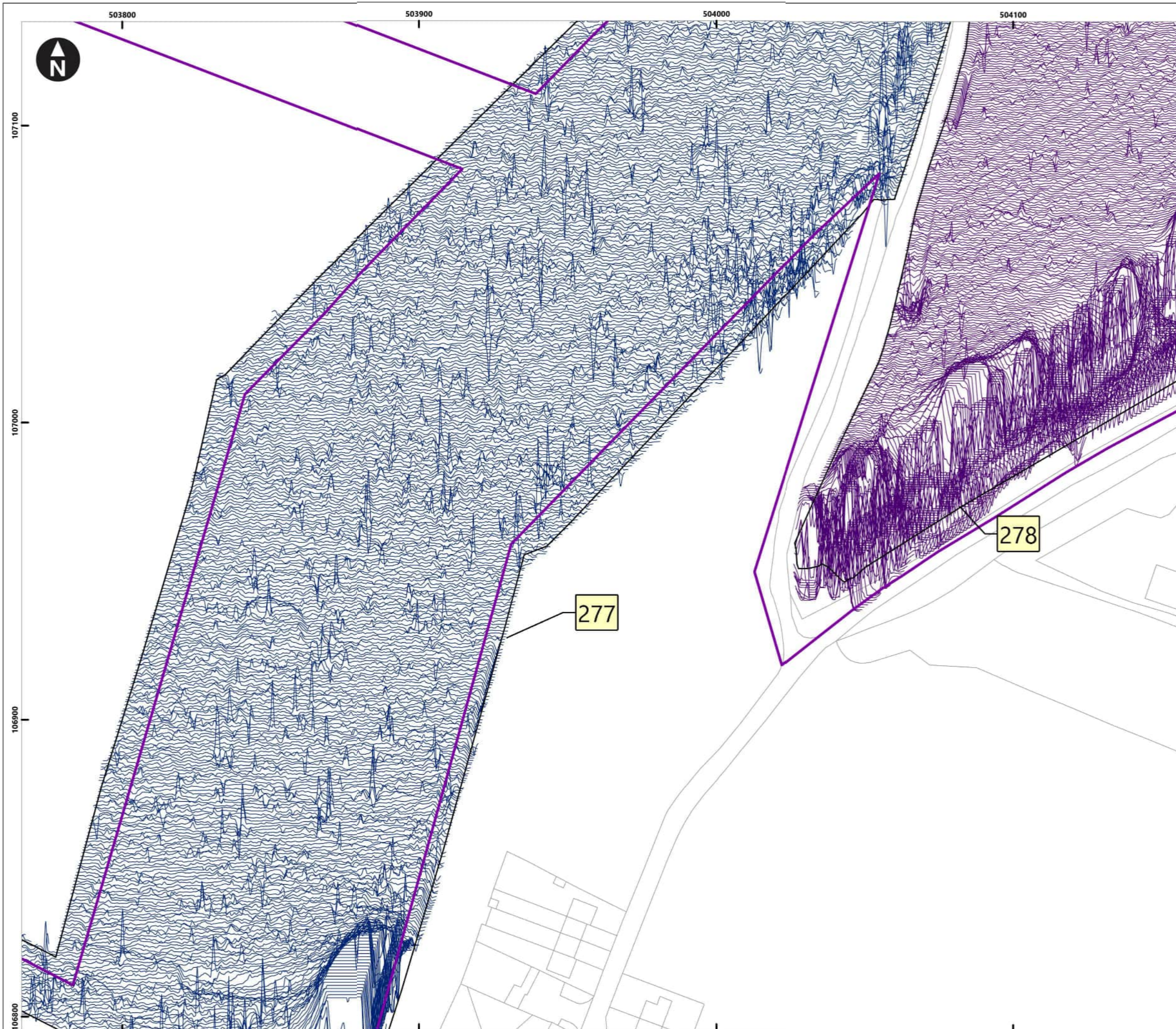
Rampion Extension Development

Rampion 2 Offshore Wind Farm

Figure 4.158: Minimally processed gradiometer data - XY Trace

Onshore Archaeological Geophysical Survey

System Identifier:		Version:		
42285-WSPE-ES-ON-FG-OH-0012		1.0		
Company:	Drawn By:	Chk/Aprvd:	Drawn Date:	Status:
AOC	SO	WSP	15/12/2023	FINAL



Service Layer Credits: OS Open Background: Contains OS data © Crown Copyright and database right 2020  
 © Crown copyright and database rights [2022] Ordnance Survey 0100031673

**Key**

- Proposed DCO Order Limits
- Limits of Gradiometer Survey

40nT  
-40nT

1 Field Number

Map Frame Extent

0 5 10 20 30 40  
Meters  
1:1,250

Rampion Extension Development

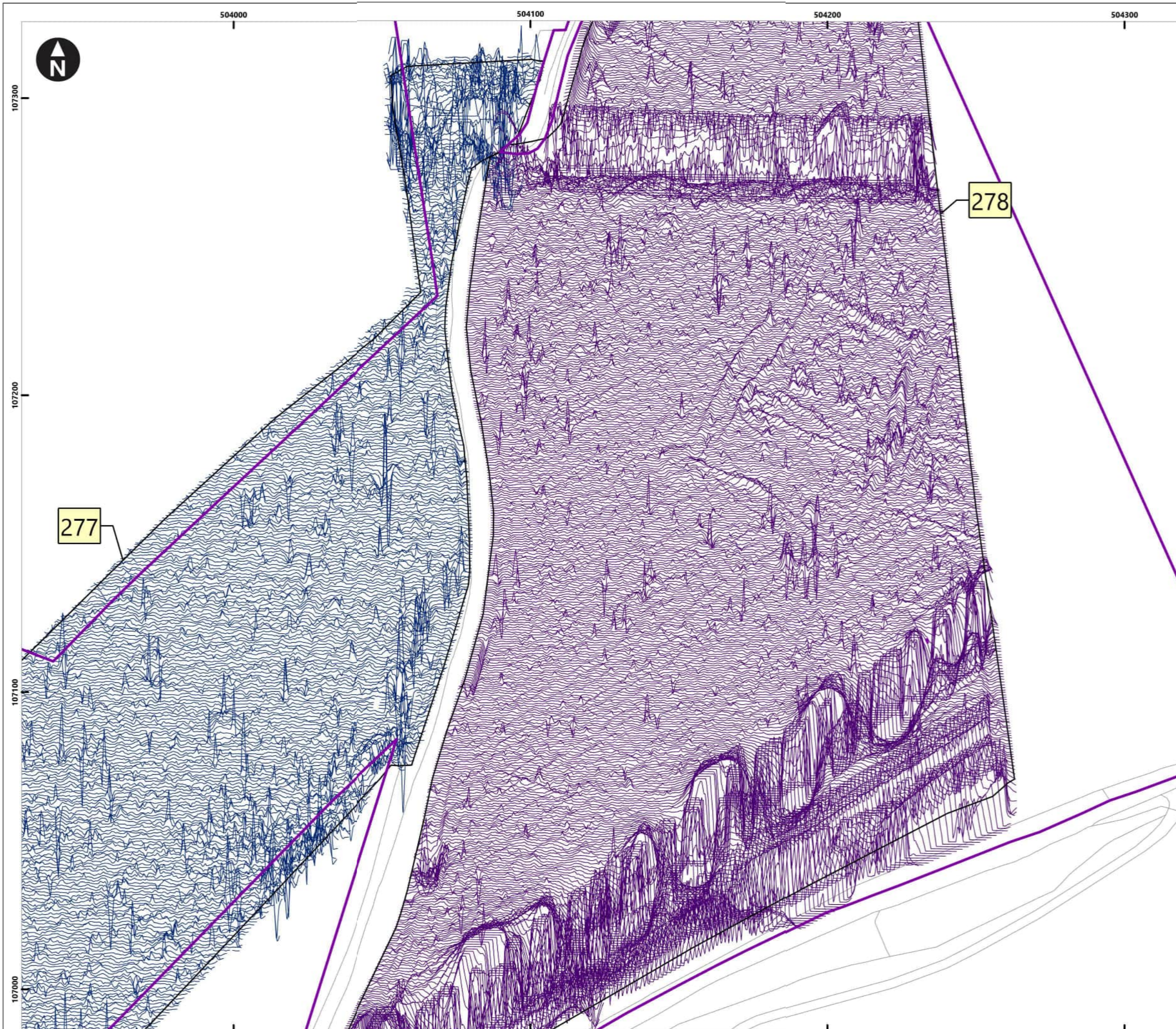
Rampion 2 Offshore Wind Farm

Figure 4.159: Minimally processed gradiometer data - XY Trace

Onshore Archaeological Geophysical Survey

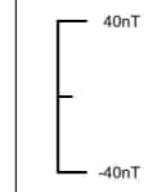
System Identifier: 42285-WSPE-ES-ON-FG-OH-0012		Version: 1.0
Company: AOC	Drawn By: SO	Chk/Aprvd: WSP Drawn Date: 15/12/2023 Status: FINAL



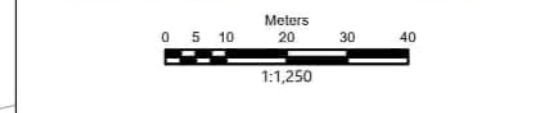
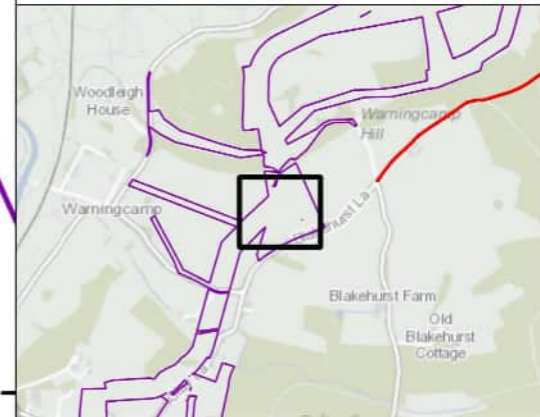


Service Layer Credits: OS Open Background: Contains OS data © Crown Copyright and database right 2020  
 © Crown copyright and database rights [2022] Ordnance Survey 0100031673

- Key**
- Proposed DCO Order Limits
  - Limits of Gradiometer Survey



- 1 Field Number
- Map Frame Extent

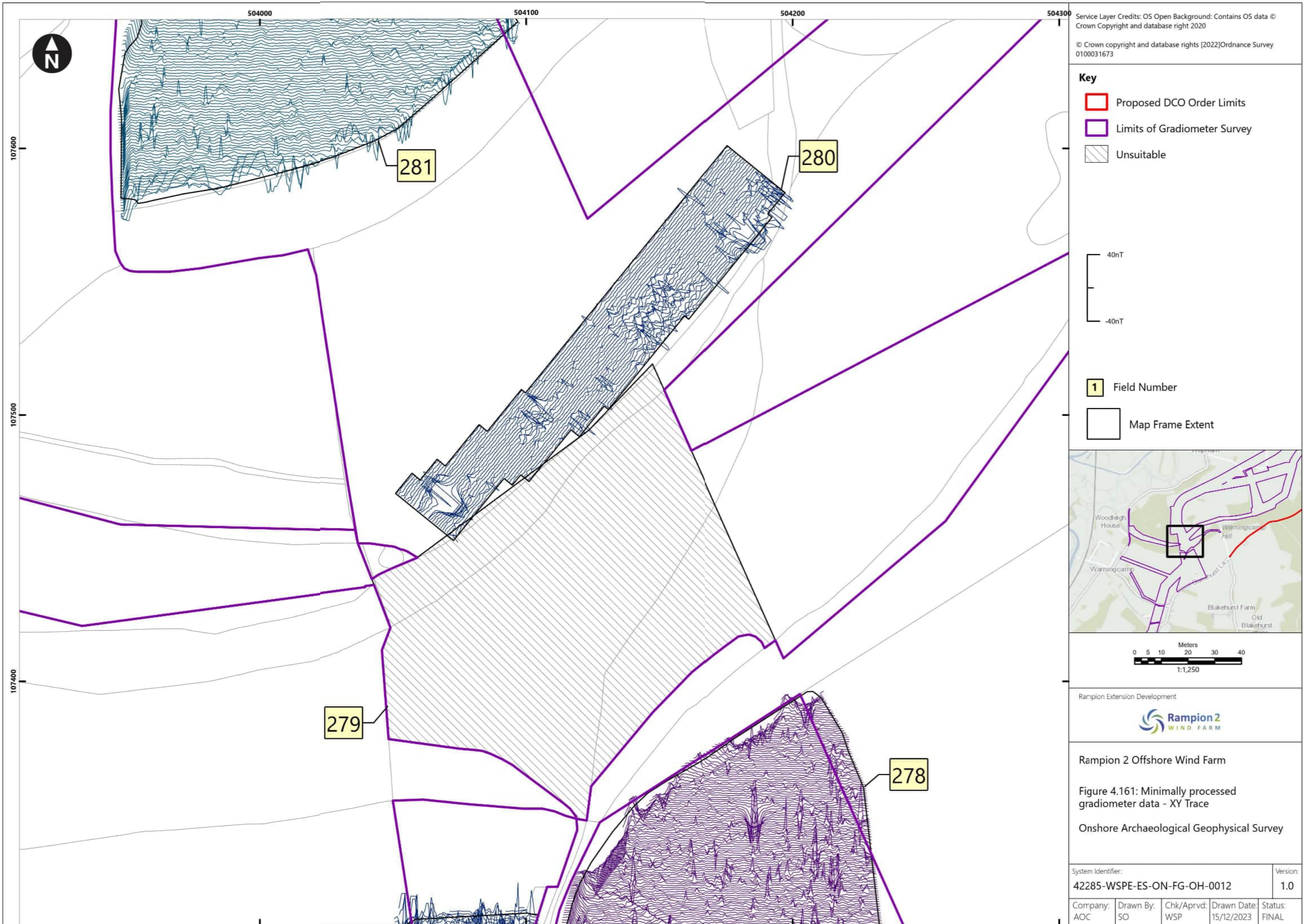


Rampion Extension Development  


Rampion 2 Offshore Wind Farm  
 Figure 4.160: Minimally processed gradiometer data - XY Trace  
 Onshore Archaeological Geophysical Survey

System Identifier: <b>42285-WSPE-ES-ON-FG-OH-0012</b>	Version: <b>1.0</b>
--	------------------------

Company: AOC	Drawn By: SO	Chk/Aprvd: WSP	Drawn Date: 15/12/2023	Status: FINAL
-----------------	-----------------	-------------------	---------------------------	------------------

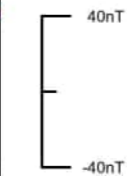


Service Layer Credits: OS Open Background: Contains OS data © Crown Copyright and database right 2020

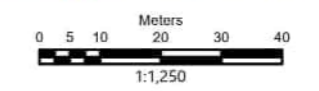
© Crown copyright and database rights [2022] Ordnance Survey 0100031673

**Key**

- Proposed DCO Order Limits
- Limits of Gradiometer Survey
- Unsuitable



- 1 Field Number
- Map Frame Extent



Rampion Extension Development

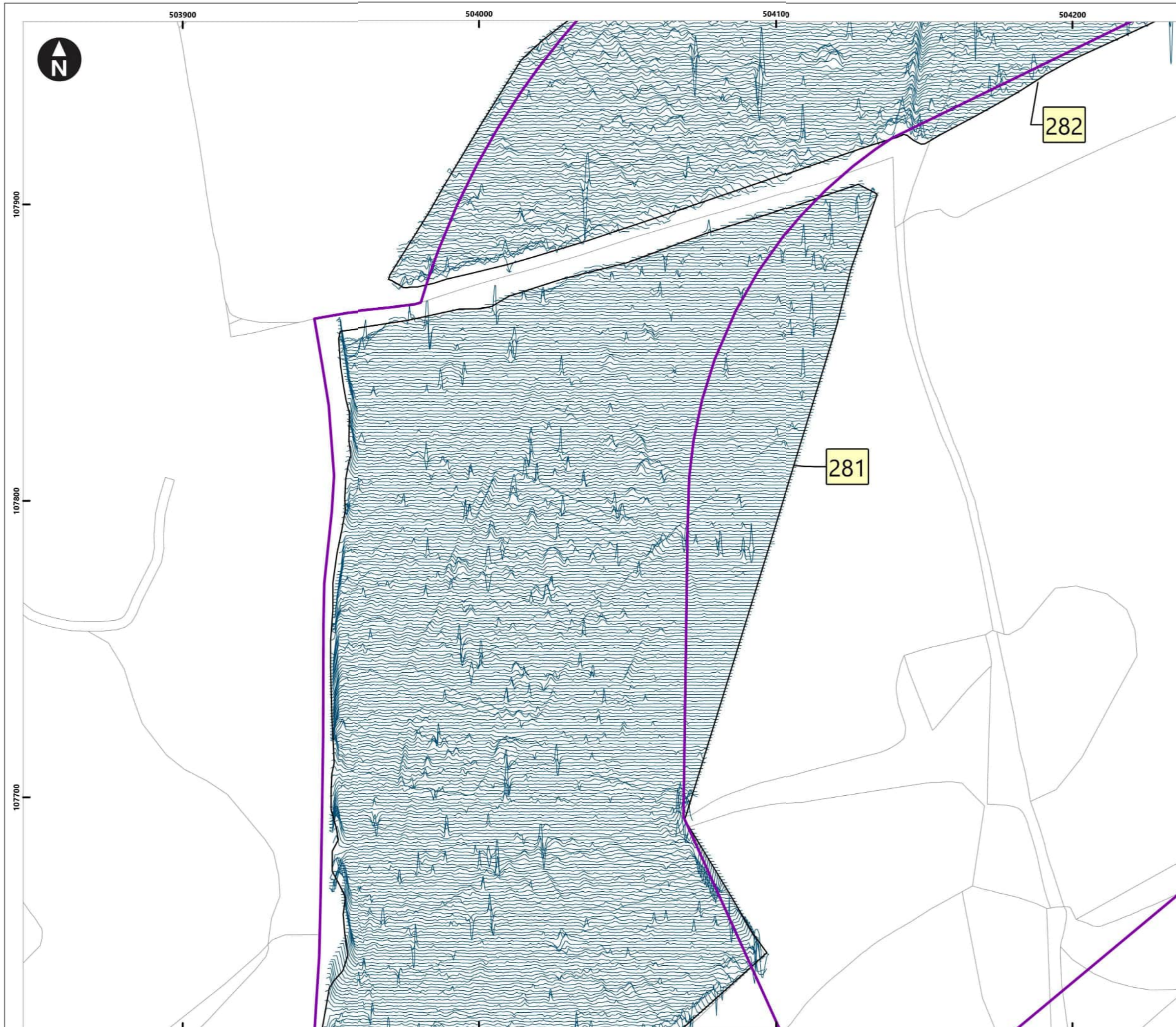


Rampion 2 Offshore Wind Farm

Figure 4.161: Minimally processed gradiometer data - XY Trace

Onshore Archaeological Geophysical Survey

System Identifier:				Version:
42285-WSPE-ES-ON-FG-OH-0012				1.0
Company:	Drawn By:	Chk/Aprvd:	Drawn Date:	Status:
AOC	SO	WSP	15/12/2023	FINAL



Service Layer Credits: OS Open Background: Contains OS data © Crown Copyright and database right 2020  
 © Crown copyright and database rights [2022] Ordnance Survey 0100031673

**Key**

- Proposed DCO Order Limits
- Limits of Gradiometer Survey

40nT  
-40nT

1 Field Number

Map Frame Extent

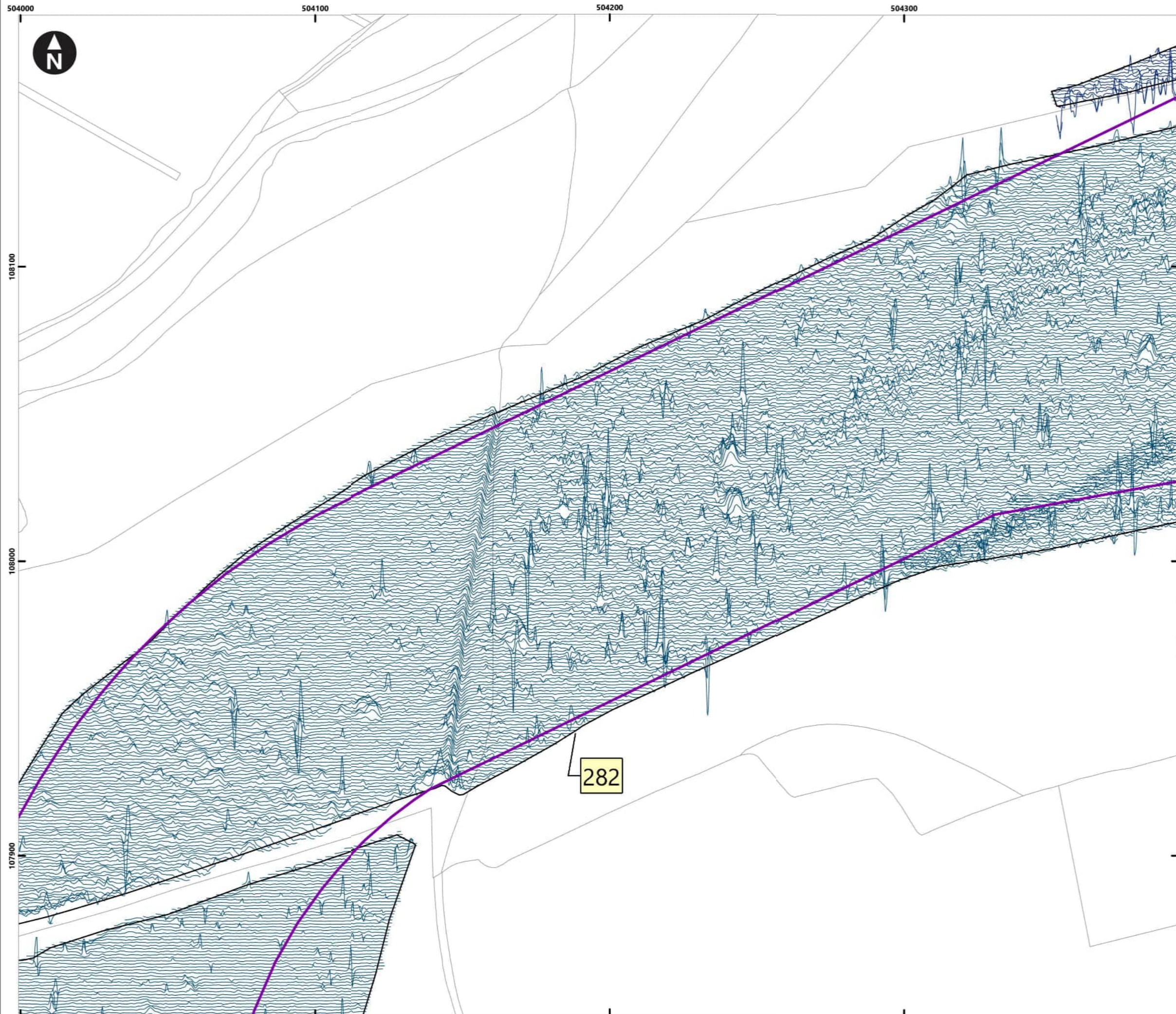
0 5 10 20 30 40  
Meters  
1:1,250

Rampion Extension Development

Rampion 2 Offshore Wind Farm


Figure 4.162: Minimally processed gradiometer data - XY Trace  
 Onshore Archaeological Geophysical Survey

System Identifier: 42285-WSPE-ES-ON-FG-OH-0012				Version: 1.0
Company: AOC	Drawn By: SO	Chk/Aprvd: WSP	Drawn Date: 15/12/2023	Status: FINAL

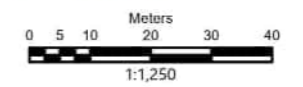
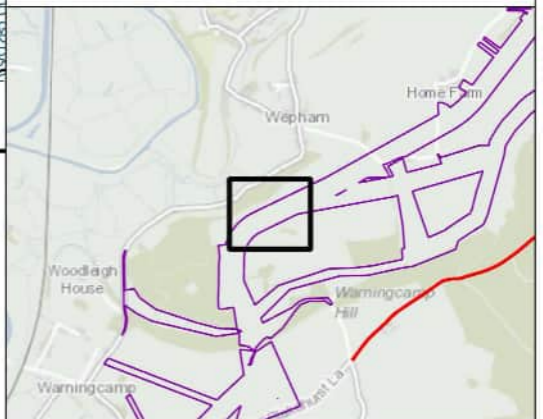


Service Layer Credits: OS Open Background: Contains OS data © Crown Copyright and database right 2020  
 © Crown copyright and database rights [2022] Ordnance Survey 0100031673

- Key**
- Proposed DCO Order Limits
  - Limits of Gradiometer Survey



- Field Number
- Map Frame Extent



Rampion Extension Development



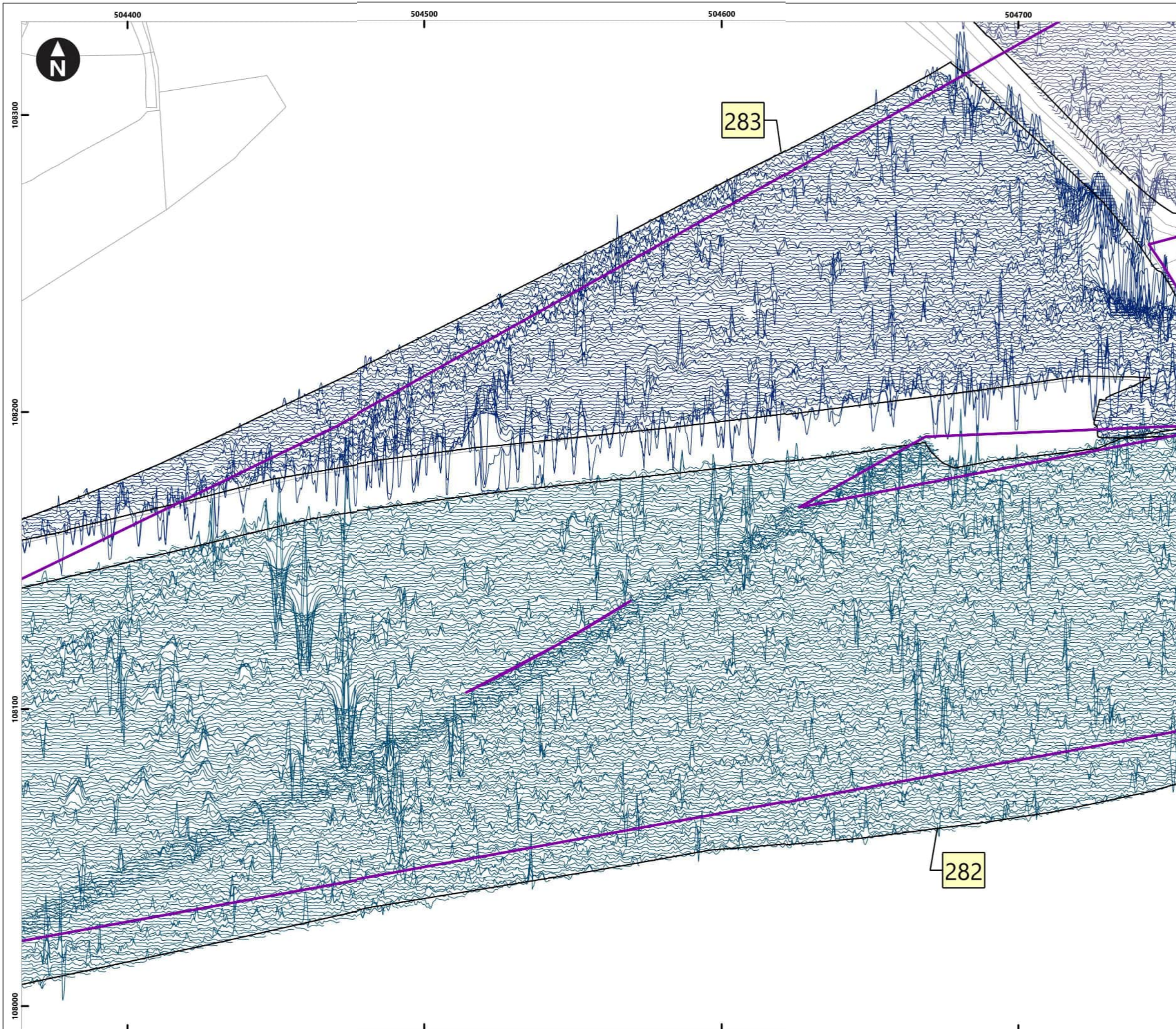
Rampion 2 Offshore Wind Farm

Figure 4.163: Minimally processed gradiometer data - XY Trace

Onshore Archaeological Geophysical Survey

System Identifier:		Version:
42285-WSPE-ES-ON-FG-OH-0012		1.0

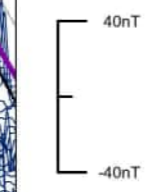
Company:	Drawn By:	Chk/Aprvd:	Drawn Date:	Status:
AOC	SO	WSP	15/12/2023	FINAL



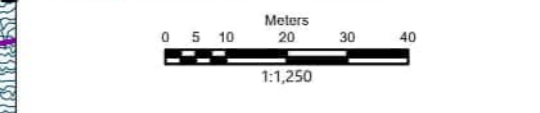
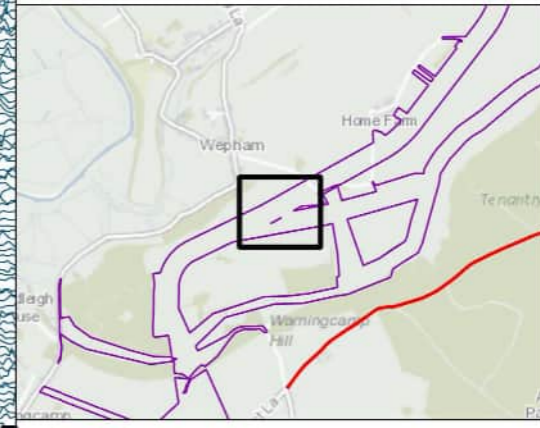
Service Layer Credits: OS Open Background: Contains OS data © Crown Copyright and database right 2020  
 © Crown copyright and database rights [2022] Ordnance Survey 0100031673

**Key**

- Proposed DCO Order Limits
- Limits of Gradiometer Survey



- Field Number
- Map Frame Extent



Rampion Extension Development

Rampion 2 Offshore Wind Farm

Figure 4.164: Minimally processed gradiometer data - XY Trace

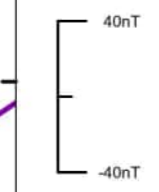
Onshore Archaeological Geophysical Survey

System Identifier:				Version:
42285-WSPE-ES-ON-FG-OH-0012				1.0
Company:	Drawn By:	Chk/Aprvd:	Drawn Date:	Status:
AOC	SO	WSP	15/12/2023	FINAL

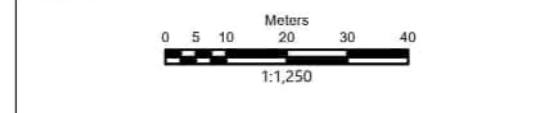
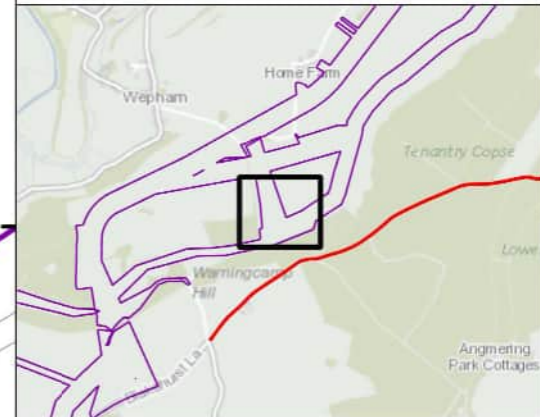


Service Layer Credits: OS Open Background: Contains OS data © Crown Copyright and database right 2020  
 © Crown copyright and database rights [2022] Ordnance Survey 0100031673

- Key**
- Proposed DCO Order Limits
  - Limits of Gradiometer Survey



- Field Number
- Map Frame Extent



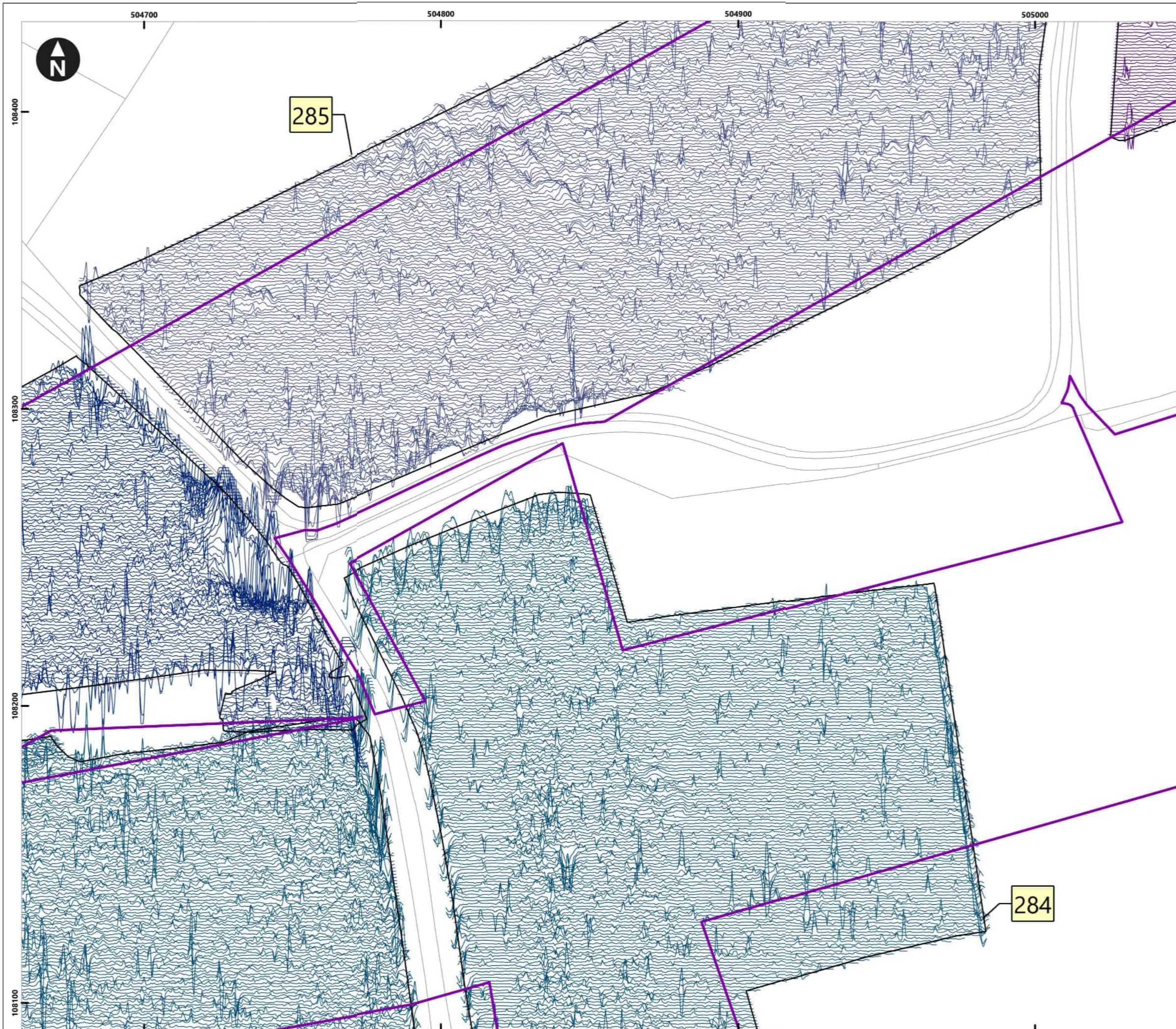
Rampion Extension Development

Rampion 2 Offshore Wind Farm

Figure 4.165: Minimally processed gradiometer data - XY Trace

Onshore Archaeological Geophysical Survey

System Identifier:				Version:
42285-WSPE-ES-ON-FG-OH-0012				1.0
Company:	Drawn By:	Chk/Aprvd:	Drawn Date:	Status:
AOC	SO	WSP	15/12/2023	FINAL



Service Layer Credits: OS Open Background: Contains OS data © Crown Copyright and database right 2020  
 © Crown copyright and database rights [2022] Ordnance Survey 0100031673

**Key**

- Proposed DCO Order Limits
- Limits of Gradiometer Survey

40nT  
-40nT

1 Field Number

Map Frame Extent

0 5 10 20 30 40  
Meters  
1:1,250

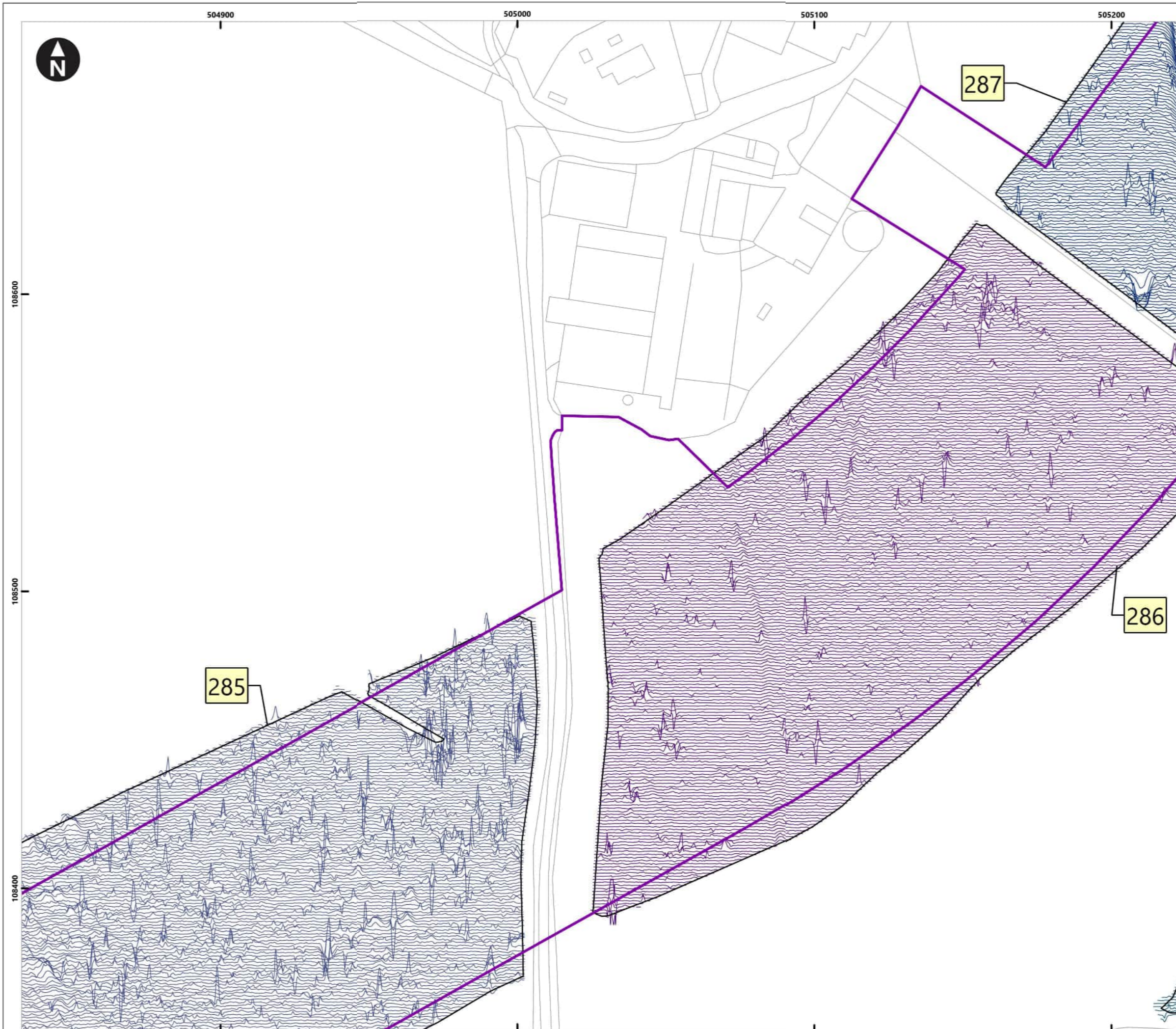
Rampion Extension Development

Rampion 2 Offshore Wind Farm

Figure 4.166: Minimally processed gradiometer data - XY Trace

Onshore Archaeological Geophysical Survey

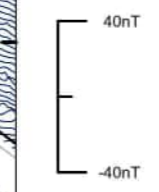
System Identifier:		Version:		
42285-WSPE-ES-ON-FG-OH-0012		1.0		
Company:	Drawn By:	Chk/Aprvd:	Drawn Date:	Status:
AOC	SO	WSP	15/12/2023	FINAL



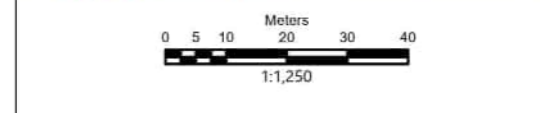
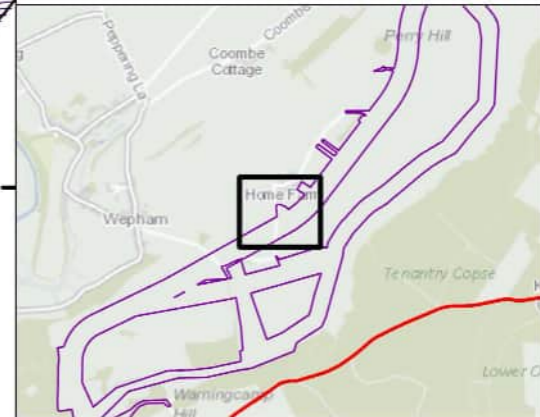
Service Layer Credits: OS Open Background: Contains OS data © Crown Copyright and database right 2020  
 © Crown copyright and database rights [2022] Ordnance Survey 0100031673

**Key**

- Proposed DCO Order Limits
- Limits of Gradiometer Survey



- 1 Field Number
- Map Frame Extent



Rampion Extension Development

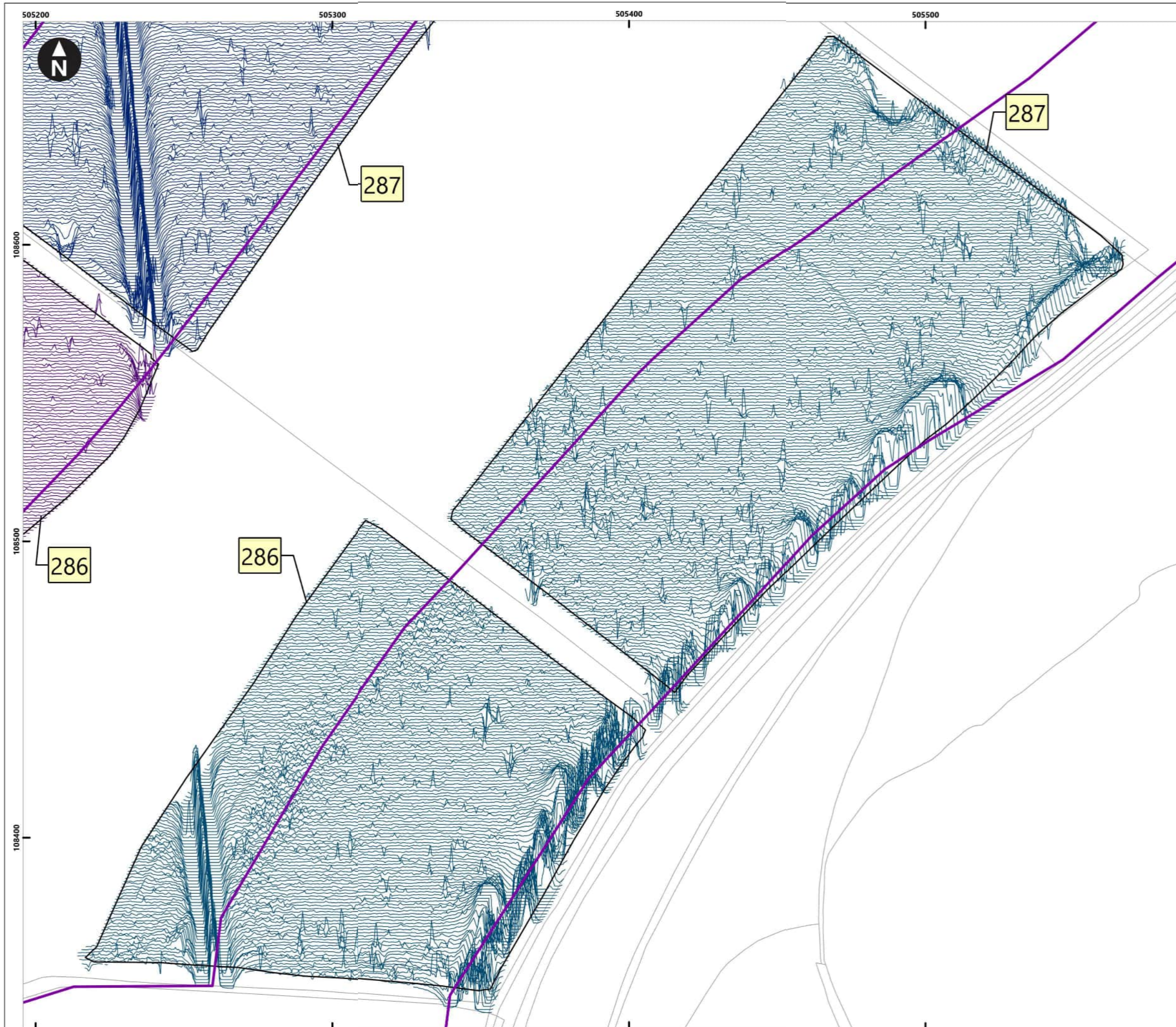
Rampion 2 Offshore Wind Farm

Figure 4.167: Minimally processed gradiometer data - XY Trace

Onshore Archaeological Geophysical Survey

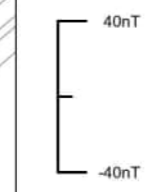
System Identifier:				Version:
42285-WSPE-ES-ON-FG-OH-0012				1.0
Company:	Drawn By:	Chk/Aprvd:	Drawn Date:	Status:
AOC	SO	WSP	15/12/2023	FINAL



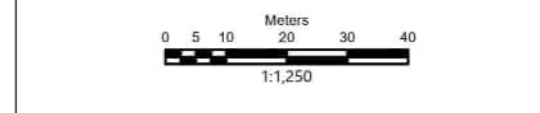
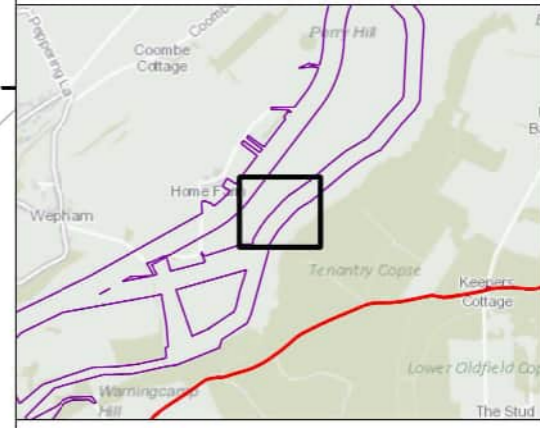


Service Layer Credits: OS Open Background: Contains OS data © Crown Copyright and database right 2020  
 © Crown copyright and database rights [2022] Ordnance Survey 0100031673

- Key**
- Proposed DCO Order Limits
  - Limits of Gradiometer Survey



- 1 Field Number
- Map Frame Extent



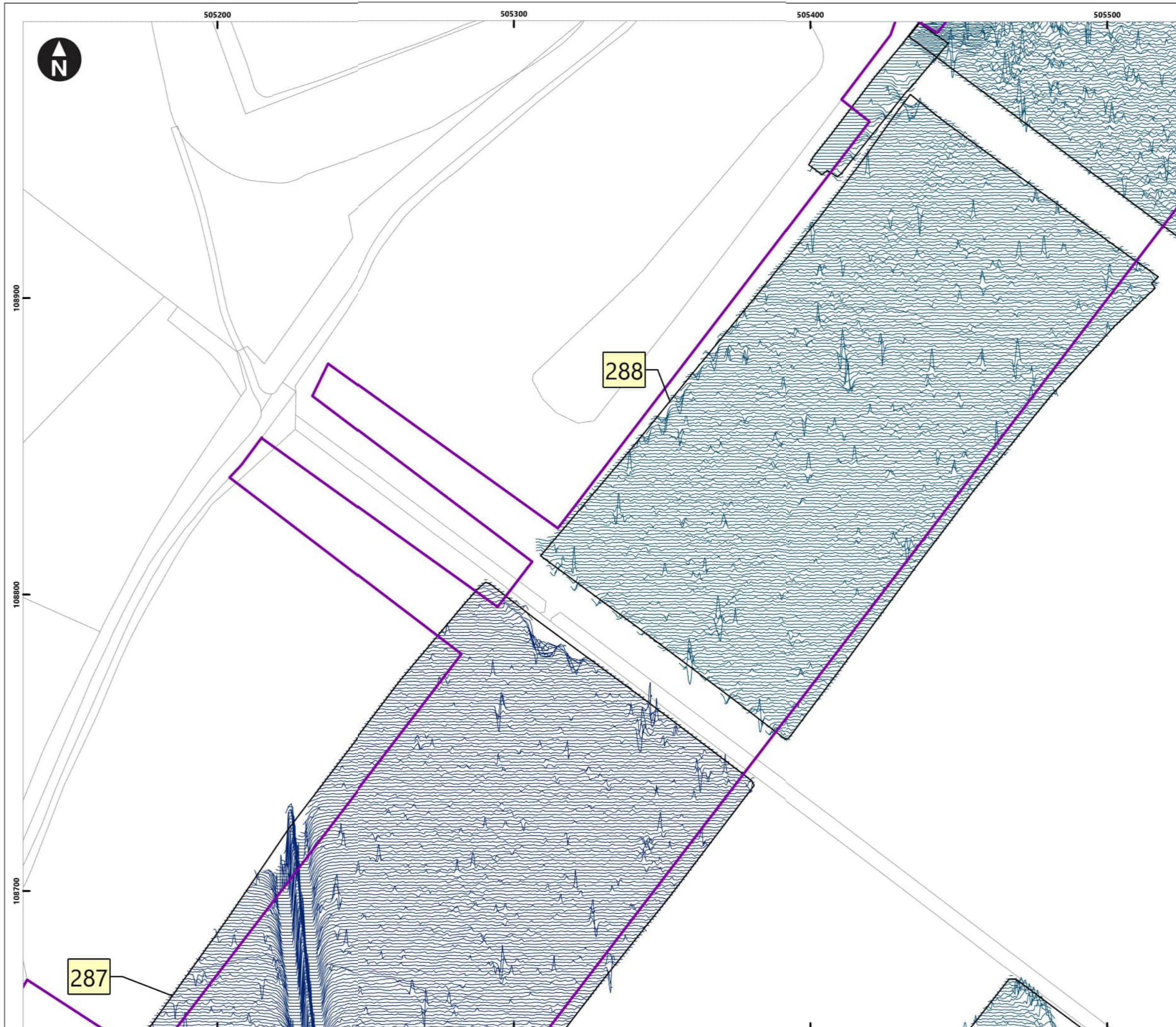
Rampion Extension Development

**Rampion 2 Offshore Wind Farm**

Figure 4.168: Minimally processed gradiometer data - XY Trace

Onshore Archaeological Geophysical Survey

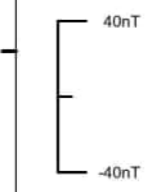
System Identifier:				Version:
42285-WSPE-ES-ON-FG-OH-0012				1.0
Company:	Drawn By:	Chk/Aprvd:	Drawn Date:	Status:
AOC	SO	WSP	15/12/2023	FINAL



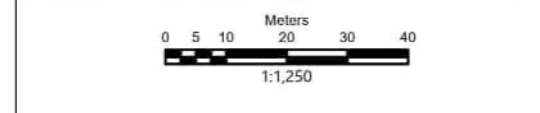
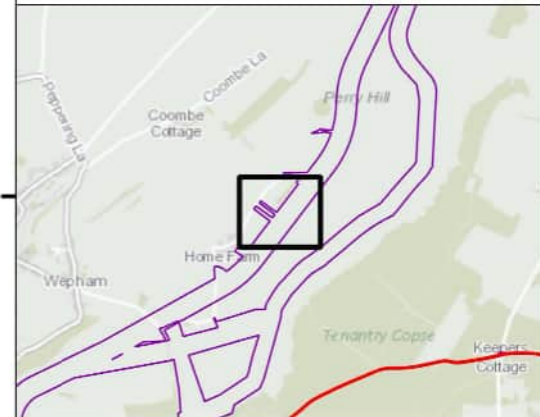
Service Layer Credits: OS Open Background: Contains OS data © Crown Copyright and database right 2020  
 © Crown copyright and database rights [2022] Ordnance Survey 0100031673

**Key**

- Proposed DCO Order Limits
- Limits of Gradiometer Survey



- Field Number
- Map Frame Extent



Rampion Extension Development

Rampion 2 Offshore Wind Farm

Figure 4.169: Minimally processed gradiometer data - XY Trace

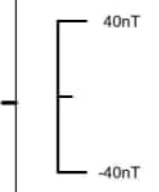
Onshore Archaeological Geophysical Survey

System Identifier:				Version:
42285-WSPE-ES-ON-FG-OH-0012				1.0
Company:	Drawn By:	Chk/Aprvd:	Drawn Date:	Status:
AOC	SO	WSP	15/12/2023	FINAL

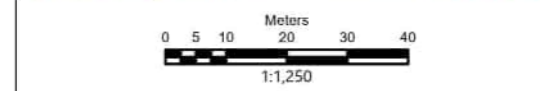
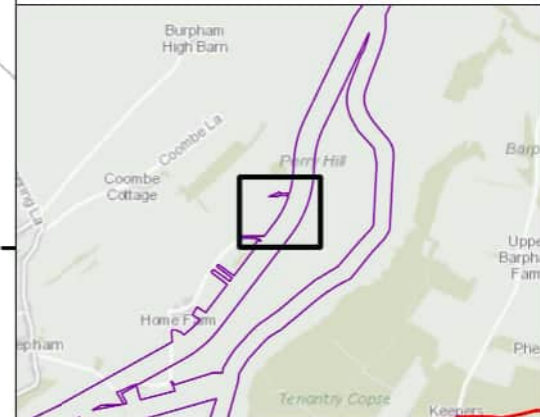


Service Layer Credits: OS Open Background: Contains OS data © Crown Copyright and database right 2020  
 © Crown copyright and database rights [2022] Ordnance Survey 0100031673

- Key**
- Proposed DCO Order Limits
  - Limits of Gradiometer Survey



- Field Number
- Map Frame Extent



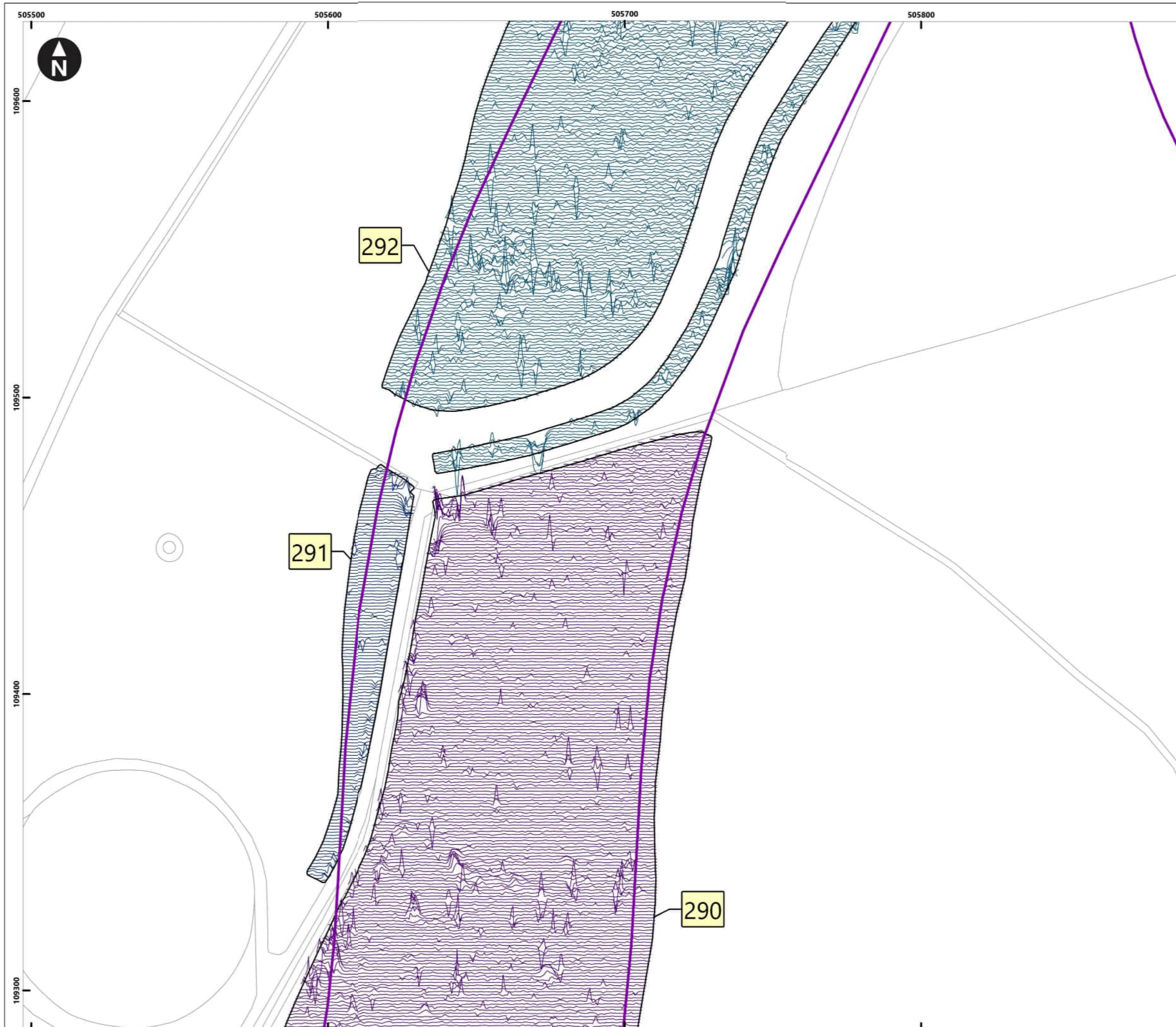
Rampion Extension Development

Rampion 2 Offshore Wind Farm

Figure 4.170: Minimally processed gradiometer data - XY Trace

Onshore Archaeological Geophysical Survey

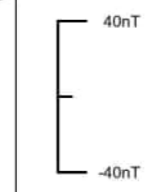
System Identifier: 42285-WSPE-ES-ON-FG-OH-0012				Version: 1.0
Company: AOC	Drawn By: SO	Chk/Aprvd: WSP	Drawn Date: 15/12/2023	Status: FINAL



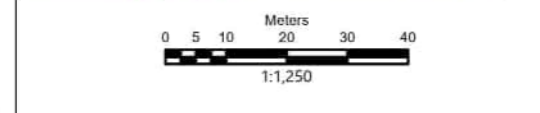
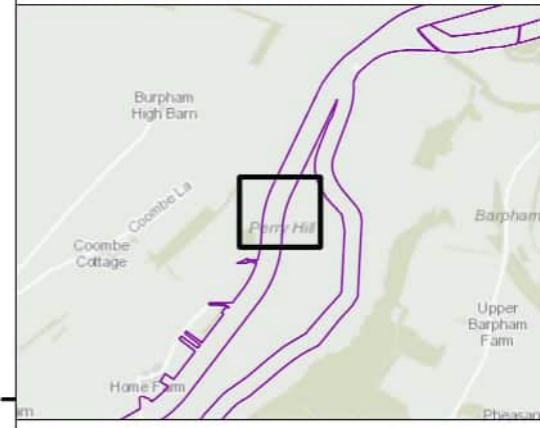
Service Layer Credits: OS Open Background: Contains OS data © Crown Copyright and database right 2020  
 © Crown copyright and database rights [2022] Ordnance Survey 0100031673

**Key**

- Proposed DCO Order Limits
- Limits of Gradiometer Survey



- 1 Field Number
- Map Frame Extent



Rampion Extension Development

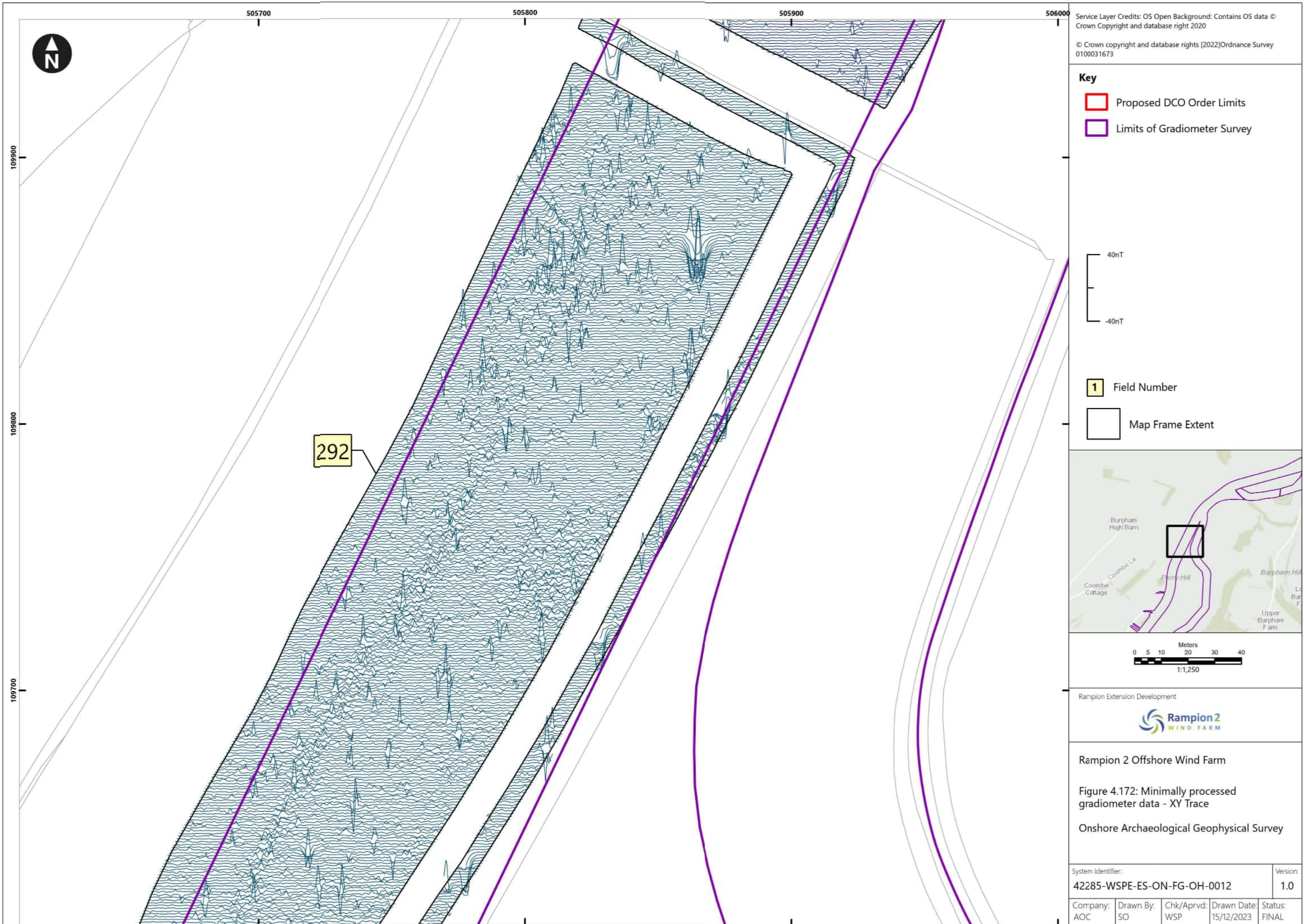
Rampion 2 Offshore Wind Farm

Figure 4.171: Minimally processed gradiometer data - XY Trace

Onshore Archaeological Geophysical Survey

System Identifier: <b>42285-WSPE-ES-ON-FG-OH-0012</b>	Version: <b>1.0</b>
--	------------------------

Company: AOC	Drawn By: SO	Chk/Aprvd: WSP	Drawn Date: 15/12/2023	Status: FINAL
-----------------	-----------------	-------------------	---------------------------	------------------



Service Layer Credits: OS Open Background: Contains OS data © Crown Copyright and database right 2020

© Crown copyright and database rights [2022] Ordnance Survey 0100031673

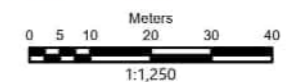
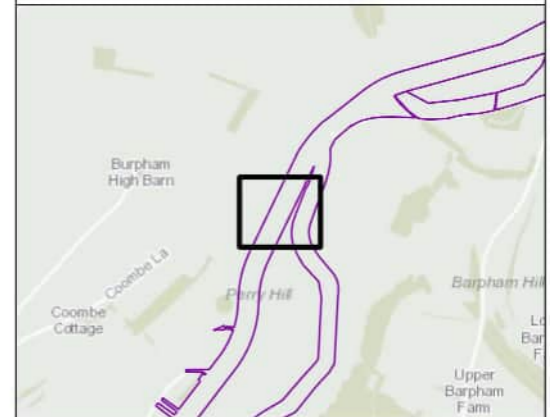
**Key**

- Proposed DCO Order Limits
- Limits of Gradiometer Survey



1 Field Number

Map Frame Extent



Rampion Extension Development

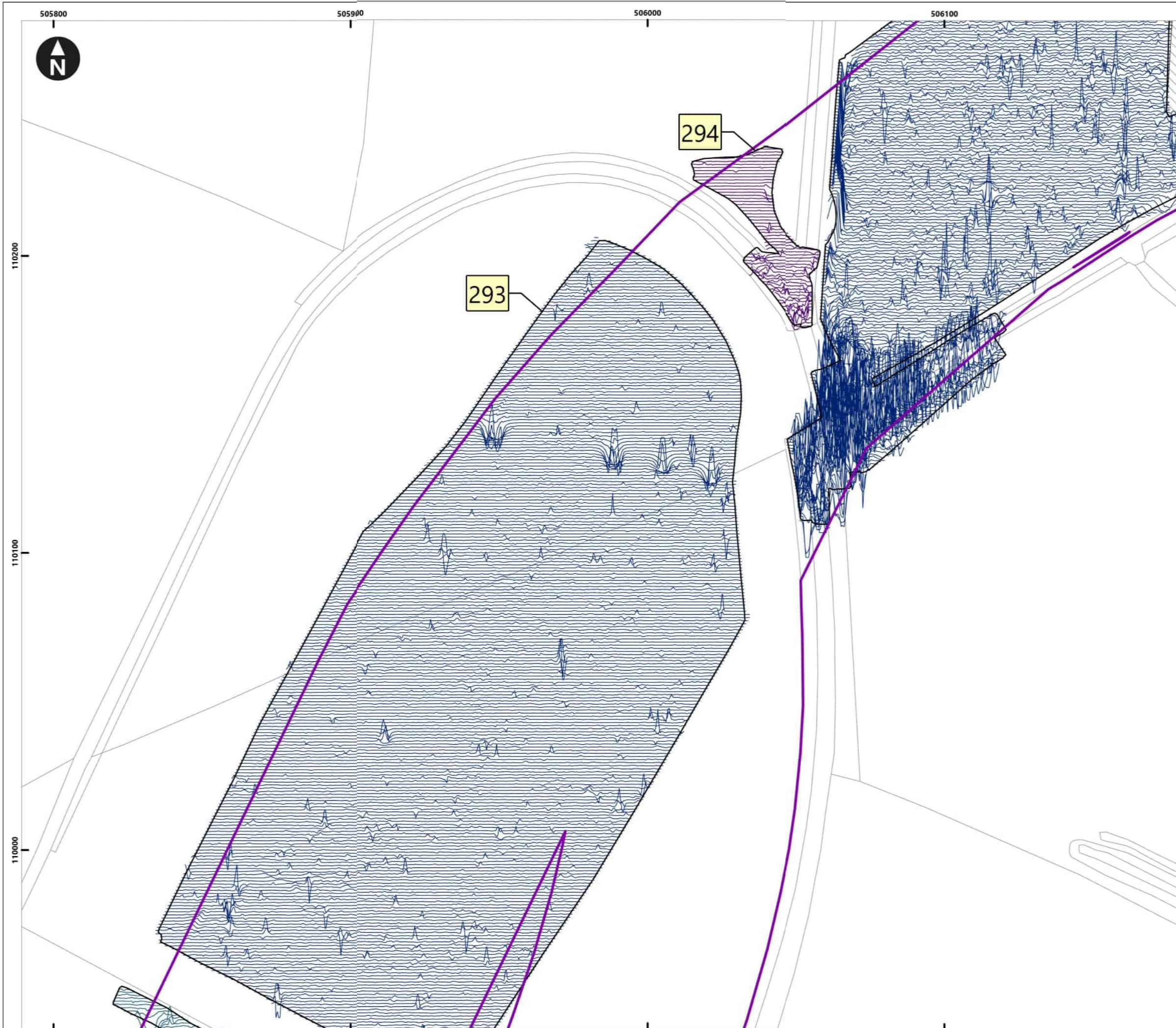


Rampion 2 Offshore Wind Farm

Figure 4.172: Minimally processed gradiometer data - XY Trace

Onshore Archaeological Geophysical Survey

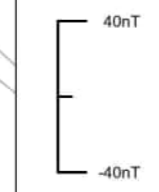
System Identifier: 42285-WSPE-ES-ON-FG-OH-0012				Version: 1.0
Company: AOC	Drawn By: SO	Chk/Aprvd: WSP	Drawn Date: 15/12/2023	Status: FINAL



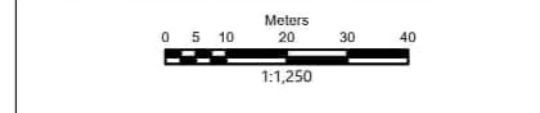
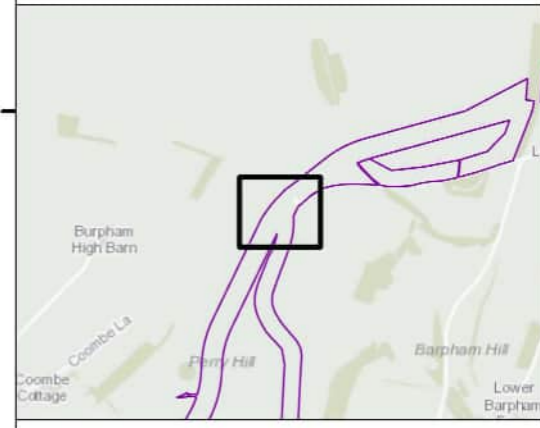
Service Layer Credits: OS Open Background: Contains OS data © Crown Copyright and database right 2020  
 © Crown copyright and database rights [2022] Ordnance Survey 0100031673

**Key**

- Proposed DCO Order Limits
- Limits of Gradiometer Survey
- Unsuitable



- 1 Field Number
- Map Frame Extent



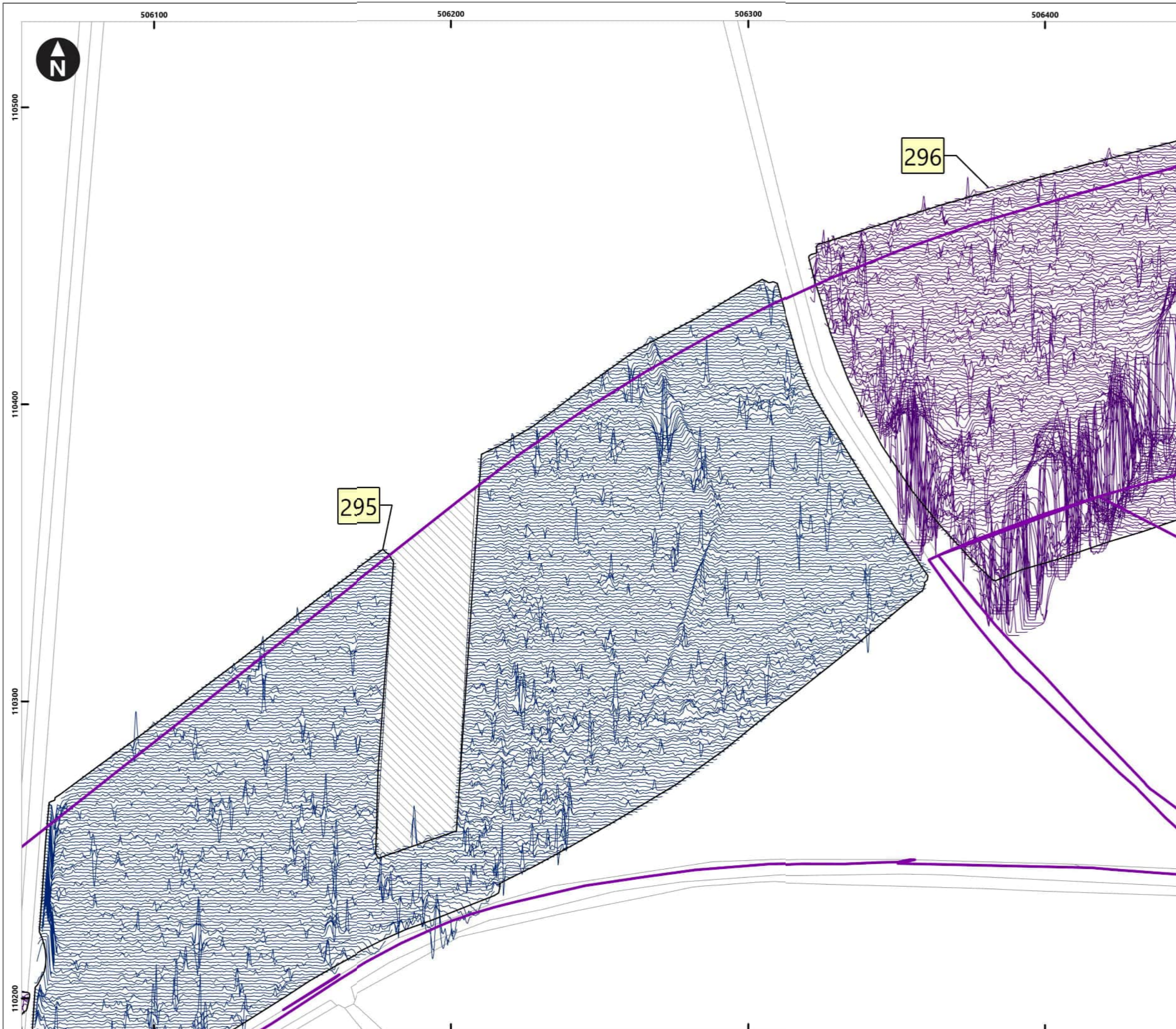
Rampion Extension Development

Rampion 2 Offshore Wind Farm

Figure 4.173: Minimally processed gradiometer data - XY Trace

Onshore Archaeological Geophysical Survey

System Identifier: 42285-WSPE-ES-ON-FG-OH-0012				Version: 1.0
Company: AOC	Drawn By: SO	Chk/Aprvd: WSP	Drawn Date: 15/12/2023	Status: FINAL



Service Layer Credits: OS Open Background: Contains OS data © Crown Copyright and database right 2020  
 © Crown copyright and database rights [2022] Ordnance Survey 0100031673

**Key**

- Proposed DCO Order Limits
- Limits of Gradiometer Survey
- Unsuitable

40nT  
-40nT

1 Field Number

Map Frame Extent

Meters  
0 5 10 20 30 40  
1:1,250

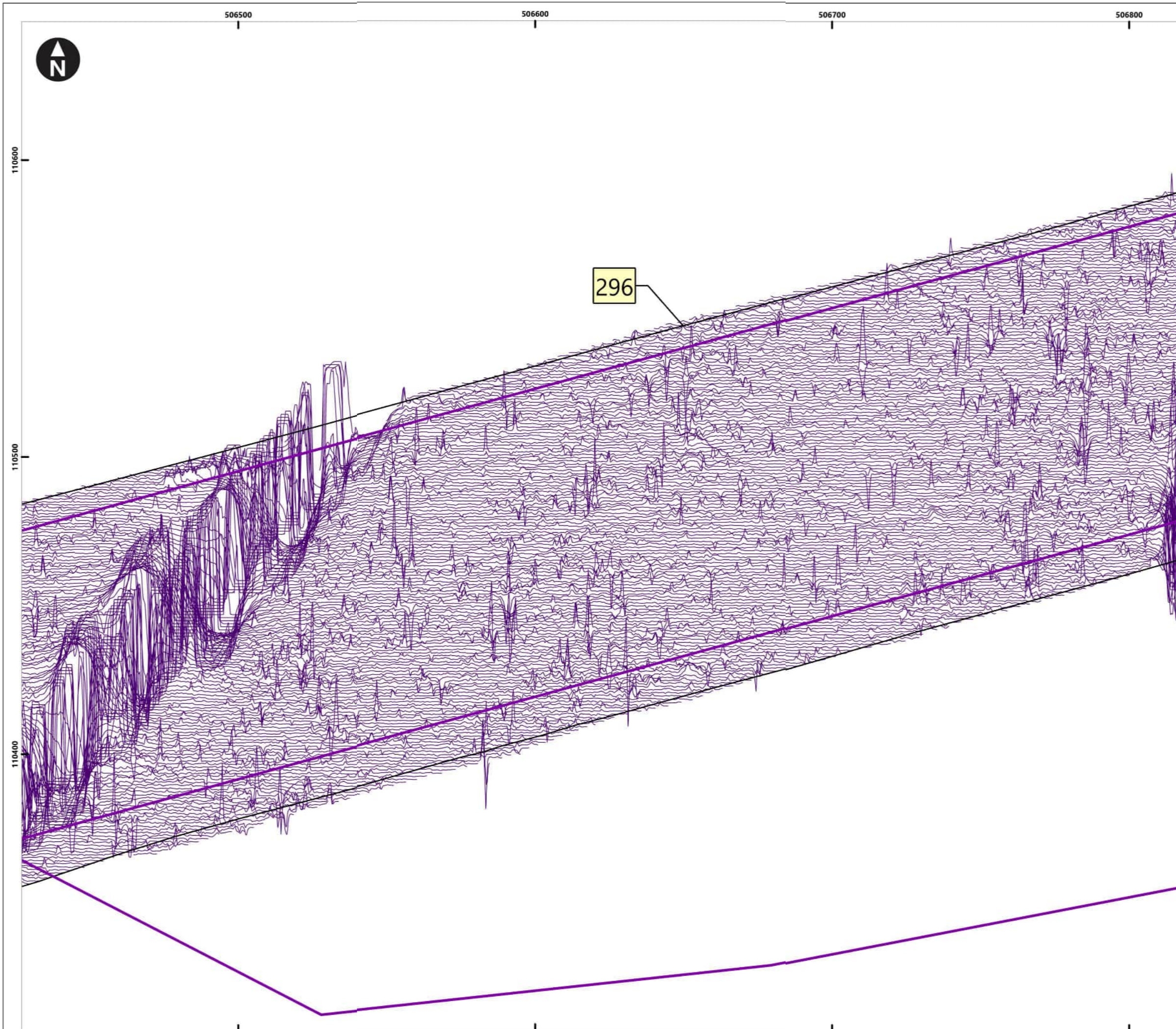
Rampion Extension Development

Rampion 2 Offshore Wind Farm

Figure 4.174: Minimally processed gradiometer data - XY Trace

Onshore Archaeological Geophysical Survey

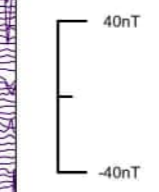
System Identifier:		Version:		
42285-WSPE-ES-ON-FG-OH-0012		1.0		
Company:	Drawn By:	Chk/Aprvd:	Drawn Date:	Status:
AOC	SO	WSP	15/12/2023	FINAL



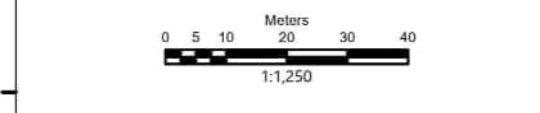
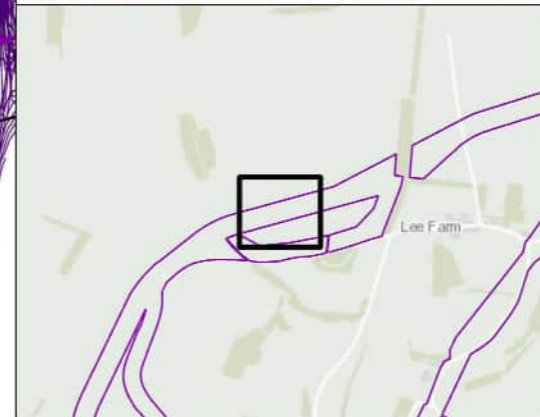
Service Layer Credits: OS Open Background: Contains OS data © Crown Copyright and database right 2020  
 © Crown copyright and database rights [2022] Ordnance Survey 0100031673

**Key**

- Proposed DCO Order Limits
- Limits of Gradiometer Survey



- Field Number
- Map Frame Extent



Rampion Extension Development

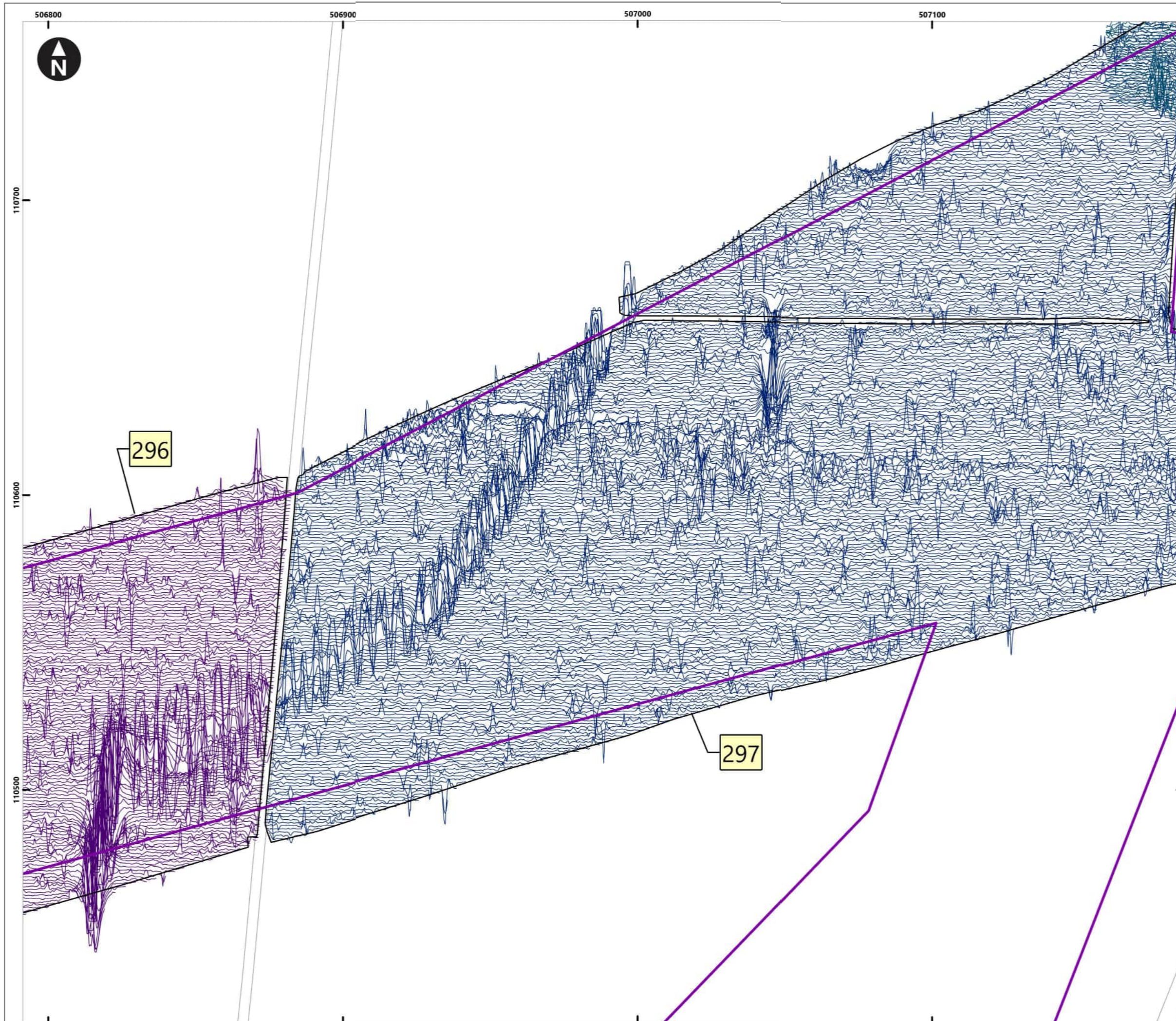
Rampion 2 Offshore Wind Farm

Figure 4.175: Minimally processed gradiometer data - XY Trace

Onshore Archaeological Geophysical Survey

System Identifier:				Version:
42285-WSPE-ES-ON-FG-OH-0012				1.0
Company:	Drawn By:	Chk/Aprvd:	Drawn Date:	Status:
AOC	SO	WSP	15/12/2023	FINAL





Service Layer Credits: OS Open Background: Contains OS data © Crown Copyright and database right 2020  
 © Crown copyright and database rights [2022] Ordnance Survey 0100031673

**Key**

- Proposed DCO Order Limits
- Limits of Gradiometer Survey

40nT  
-40nT

1 Field Number

Map Frame Extent

Meters  
0 5 10 20 30 40  
1:1,250

Rampion Extension Development

Rampion 2 Offshore Wind Farm

Figure 4.176: Minimally processed gradiometer data - XY Trace

Onshore Archaeological Geophysical Survey

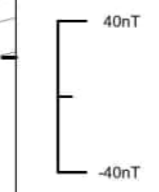
System Identifier:		Version:		
42285-WSPE-ES-ON-FG-OH-0012		1.0		
Company:	Drawn By:	Chk/Aprvd:	Drawn Date:	Status:
AOC	SO	WSP	15/12/2023	FINAL



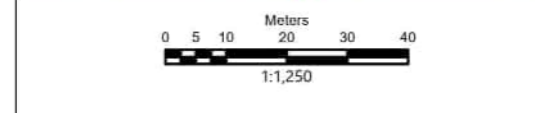
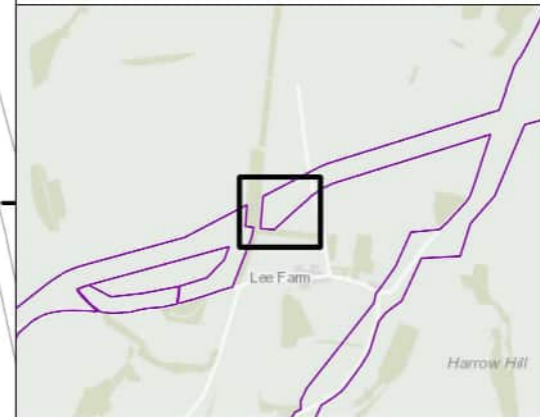
Service Layer Credits: OS Open Background: Contains OS data © Crown Copyright and database right 2020  
 © Crown copyright and database rights [2022] Ordnance Survey 0100031673

**Key**

- Proposed DCO Order Limits
- Limits of Gradiometer Survey



- 1 Field Number
- Map Frame Extent



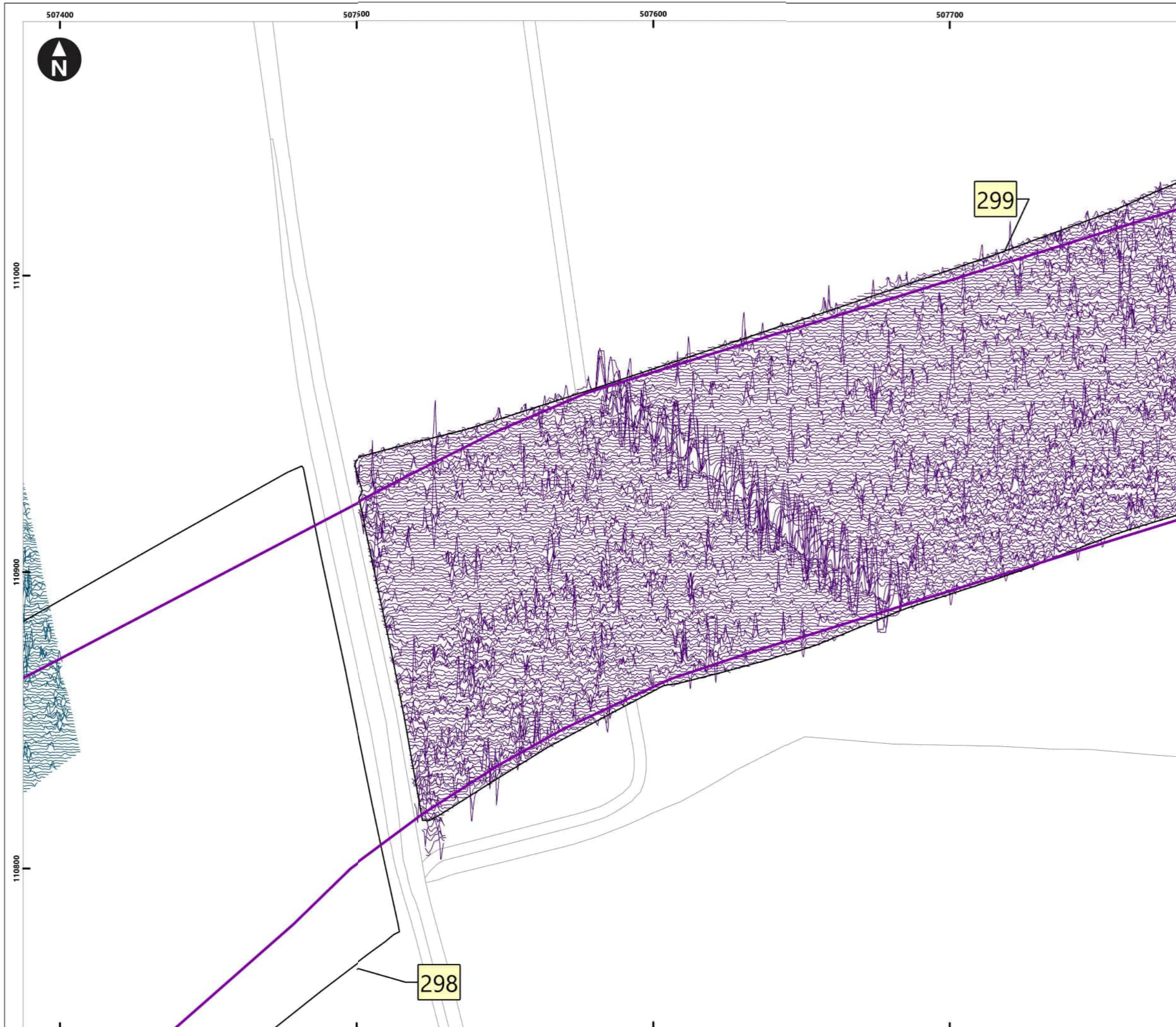
Rampion Extension Development

Rampion 2 Offshore Wind Farm

Figure 4.177: Minimally processed gradiometer data - XY Trace

Onshore Archaeological Geophysical Survey

System Identifier:				Version:
42285-WSPE-ES-ON-FG-OH-0012				1.0
Company:	Drawn By:	Chk/Aprvd:	Drawn Date:	Status:
AOC	SO	WSP	15/12/2023	FINAL

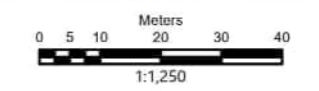
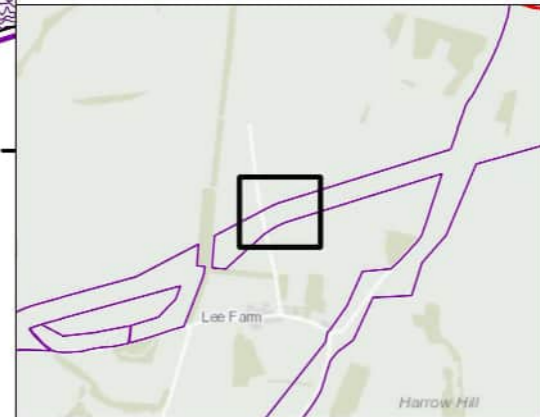


Service Layer Credits: OS Open Background: Contains OS data © Crown Copyright and database right 2020  
 © Crown copyright and database rights [2022] Ordnance Survey 0100031673

- Key**
- Proposed DCO Order Limits
  - Limits of Gradiometer Survey



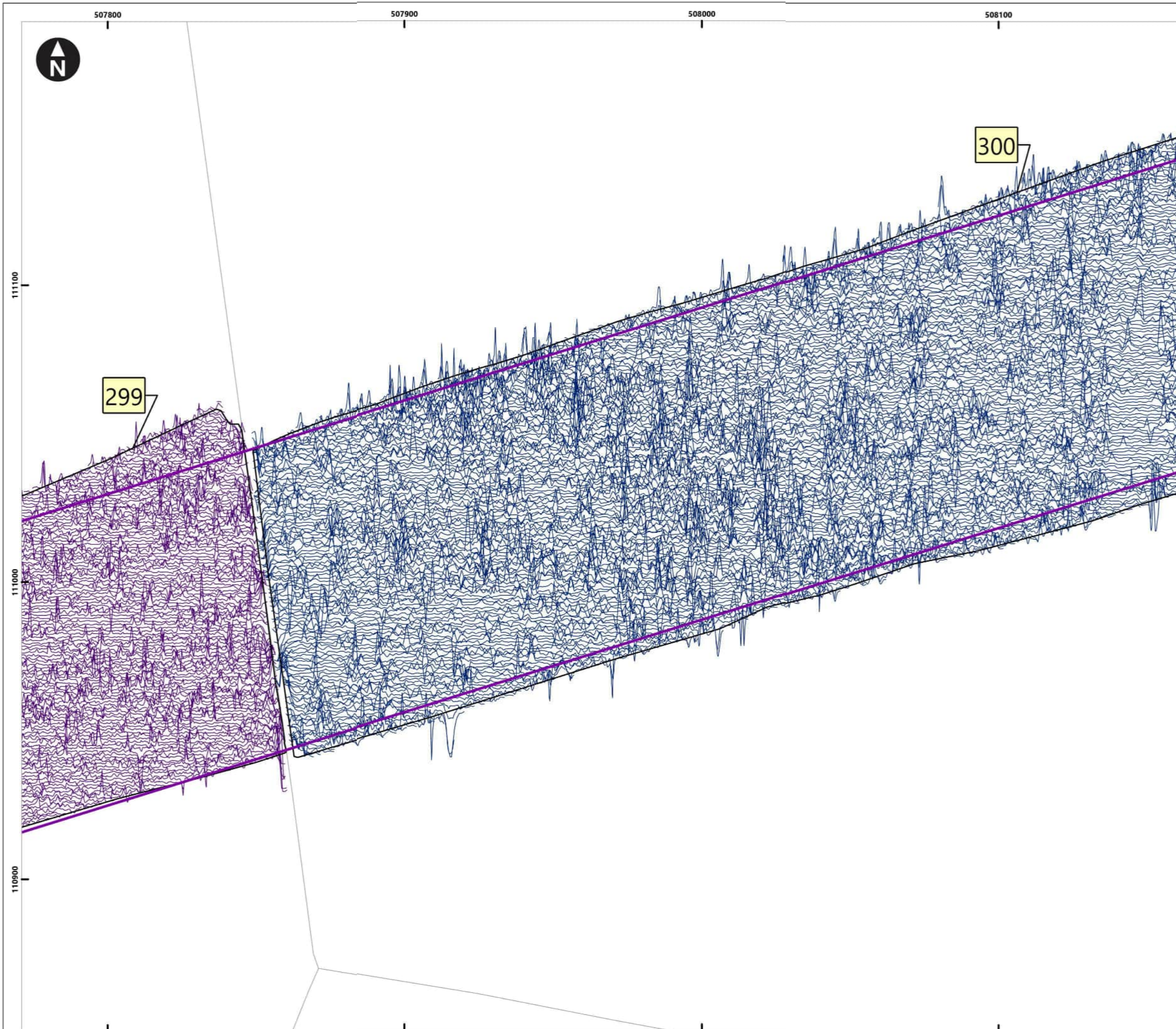
- Field Number
- Map Frame Extent



Rampion Extension Development  


Rampion 2 Offshore Wind Farm  
 Figure 4.178: Minimally processed gradiometer data - XY Trace  
 Onshore Archaeological Geophysical Survey

System Identifier: 42285-WSPE-ES-ON-FG-OH-0012				Version: 1.0
Company: AOC	Drawn By: SO	Chk/Aprvd: WSP	Drawn Date: 15/12/2023	Status: FINAL



Service Layer Credits: OS Open Background: Contains OS data © Crown Copyright and database right 2020  
 © Crown copyright and database rights [2022] Ordnance Survey 0100031673

**Key**

- Proposed DCO Order Limits
- Limits of Gradiometer Survey

40nT  
-40nT

1 Field Number

Map Frame Extent

Meters  
0 5 10 20 30 40  
1:1,250


Rampion Extension Development

Rampion 2 Offshore Wind Farm

Figure 4.179: Minimally processed gradiometer data - XY Trace

Onshore Archaeological Geophysical Survey

System Identifier:		Version:		
42285-WSPE-ES-ON-FG-OH-0012		1.0		
Company:	Drawn By:	Chk/Aprvd:	Drawn Date:	Status:
AOC	SO	WSP	15/12/2023	FINAL



Service Layer Credits: OS Open Background: Contains OS data © Crown Copyright and database right 2020  
 © Crown copyright and database rights [2022] Ordnance Survey 0100031673

**Key**

- Proposed DCO Order Limits
- Limits of Gradiometer Survey

40nT  
-40nT

1 Field Number

Map Frame Extent

Meters  
0 5 10 20 30 40  
1:1,250

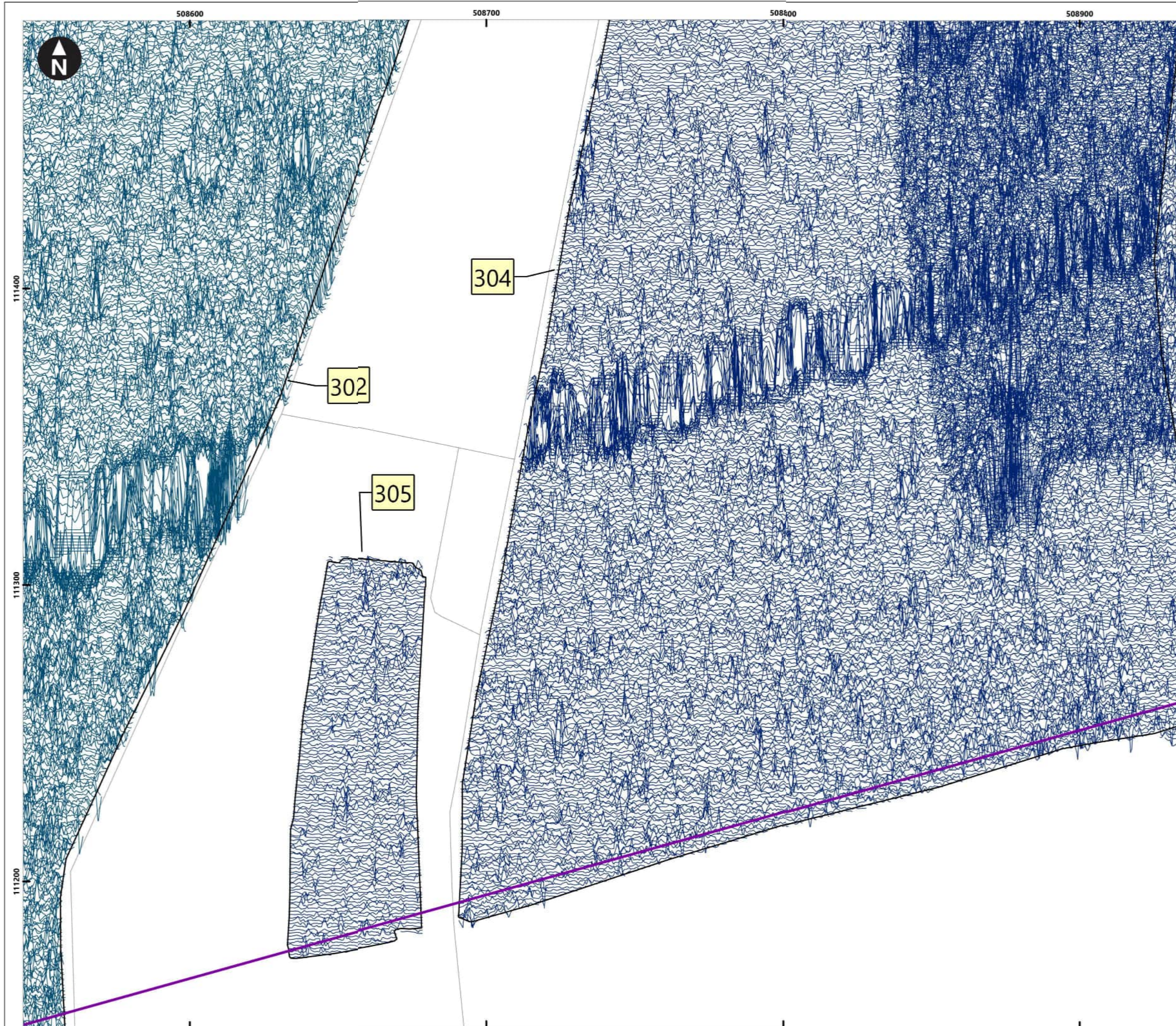
Rampion Extension Development

Rampion 2 Offshore Wind Farm

Figure 4.180: Minimally processed gradiometer data - XY Trace

Onshore Archaeological Geophysical Survey

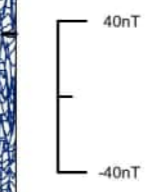
System Identifier:		Version:		
42285-WSPE-ES-ON-FG-OH-0012		1.0		
Company:	Drawn By:	Chk/Aprvd:	Drawn Date:	Status:
AOC	SO	WSP	15/12/2023	FINAL



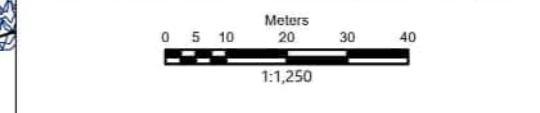
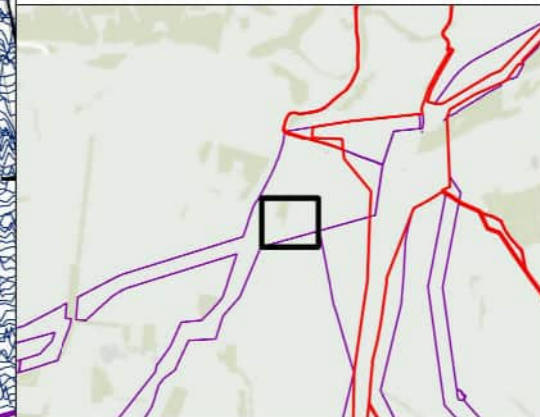
Service Layer Credits: OS Open Background: Contains OS data © Crown Copyright and database right 2020  
 © Crown copyright and database rights [2022] Ordnance Survey 0100031673

**Key**

- Proposed DCO Order Limits
- Limits of Gradiometer Survey



- Field Number
- Map Frame Extent




Rampion Extension Development

Rampion 2 Offshore Wind Farm

Figure 4.181: Minimally processed gradiometer data - XY Trace

Onshore Archaeological Geophysical Survey

System Identifier:				Version:
42285-WSPE-ES-ON-FG-OH-0012				1.0
Company:	Drawn By:	Chk/Aprvd:	Drawn Date:	Status:
AOC	SO	WSP	15/12/2023	FINAL



Service Layer Credits: OS Open Background: Contains OS data © Crown Copyright and database right 2020  
 © Crown copyright and database rights [2022] Ordnance Survey 0100031673

**Key**

- Proposed DCO Order Limits
- Limits of Gradiometer Survey

40nT  
-40nT

1 Field Number

Map Frame Extent

0 5 10 20 30 40 Meters  
1:1,250

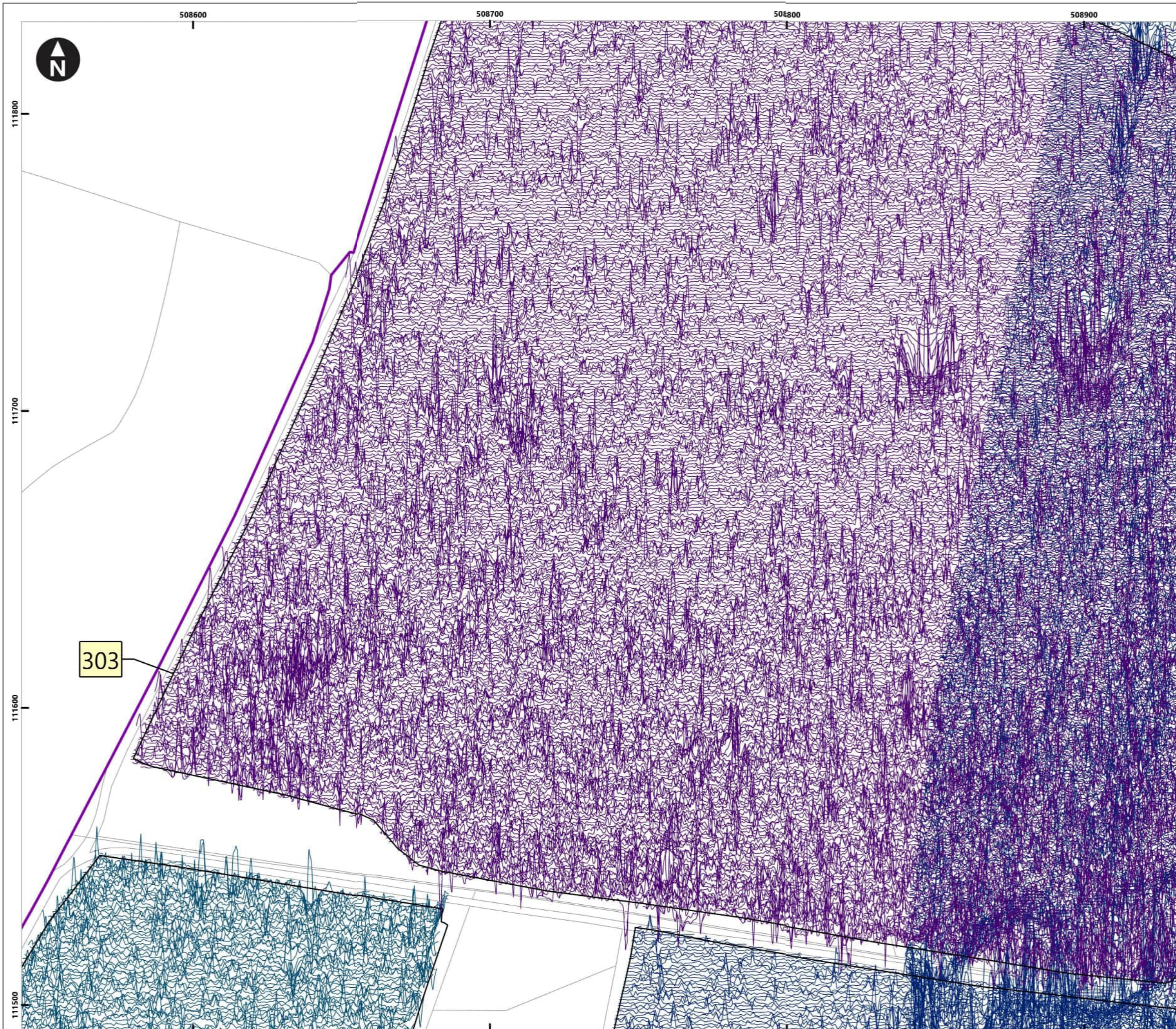
Rampion Extension Development

Rampion 2 Offshore Wind Farm

Figure 4.182: Minimally processed gradiometer data - XY Trace

Onshore Archaeological Geophysical Survey

System Identifier:		Version:		
42285-WSPE-ES-ON-FG-OH-0012		1.0		
Company:	Drawn By:	Chk/Aprvd:	Drawn Date:	Status:
AOC	SO	WSP	15/12/2023	FINAL



Service Layer Credits: OS Open Background: Contains OS data © Crown Copyright and database right 2020  
 © Crown copyright and database rights [2022] Ordnance Survey 0100031673

**Key**

- Proposed DCO Order Limits
- Limits of Gradiometer Survey

40nT  
-40nT

1 Field Number

Map Frame Extent

Meters  
0 5 10 20 30 40  
1:1,250

Rampion Extension Development

Rampion 2 Offshore Wind Farm

Figure 4.183: Minimally processed gradiometer data - XY Trace

Onshore Archaeological Geophysical Survey

System Identifier:			Version:	
42285-WSPE-ES-ON-FG-OH-0012			1.0	
Company:	Drawn By:	Chk/Aprvd:	Drawn Date:	Status:
AOC	SO	WSP	15/12/2023	FINAL



